



VARIATION NO. 2 TO COUNTY DEVELOPMENT PLAN 2007-2013



ORDER OF PRIORITY

TABLE OF CONTENTS

DUNSHAUGHLIN AREA
-DUNSHAUGHLIN
-KILCOCK
-RATOATH

KELLS AREA
-ATHBOY
-CARLANSTOWN
-CROSSAKIEL
-DRUMCONRATH
-GIBSTOWN
-KILMAINHAMWOOD
-MOYNALTY
-NOBBER
-OLDCASTLE
-RATHCAIRN

SLANE AREA
-BETTYSTOWN LAYTOWN
-DONORE
-DULEEK
-GORMANSTON
-JULIANSTOWN
-MORNINGTON DONACARNEY
-MORNINGTON EAST
-SLANE
-STAMULLEN

TRIM AREA
-BALLIVOR
-CLONARD
-ENFIELD
-KILDALKEY
-KILMESSAN
-LONGWOOD
-RATHMOLYON
-SUMMERHILL

Note: Details shown on this map is for information purposes only. Further details on any item should be clarified with Meath County Council. This map has been produced by Meath County Council with available Local Authority and Ordnance Survey base data.
© Ordnance Survey Ireland & Government of Ireland. Meath CCMA 9802
NOTE - UNAUTHORISED REPRODUCTION OF THIS MAP INFRINGES STATE COPYRIGHT.

Contact:
Planning Department
Meath County Council
Abbey Mall,
Abbey Road,
Navan, Co. Meath
Tel: (046) 9097000
Fax: (046) 9097001
e-mail: planning@meathcoco.ie

Scale - Varies
When Printing to:
A3 Landscape
Mapinfo File:
C:\MAPDATA\PLANNING\Phasing Maps\Draft Amendments\Covers.wor
Produced By: K.Mac (01/08)



DUNSHAUGHLIN AREA

DUNSHAUGHLIN AREA
-DUNSHAUGHLIN
-KILCOCK
-RATOATH



ORDER OF PRIORITY

Note: Details shown on this map is for information purposes only. Further details on any item should be clarified with Meath County Council.
This map has been produced by Meath County Council with available Local Authority and Ordnance Survey base data.
© Ordnance Survey Ireland & Government of Ireland. Meath CCMA 9802
NOTE - UNAUTHORISED REPRODUCTION OF THIS MAP INFRINGES STATE COPYRIGHT.

Contact:
Planning Department
Meath County Council
Abbey Mall,
Navan, Co. Meath
Tel: (046) 9097000
Fax: (046) 9097001
e-mail: planning@meathcoco.ie

Scale - Varies



Mapinfo File:
C:\MAPDATA\PLANNING\Phasing Maps\Draft Amendments\Covers.wor

When Printing to:
A3 Landscape

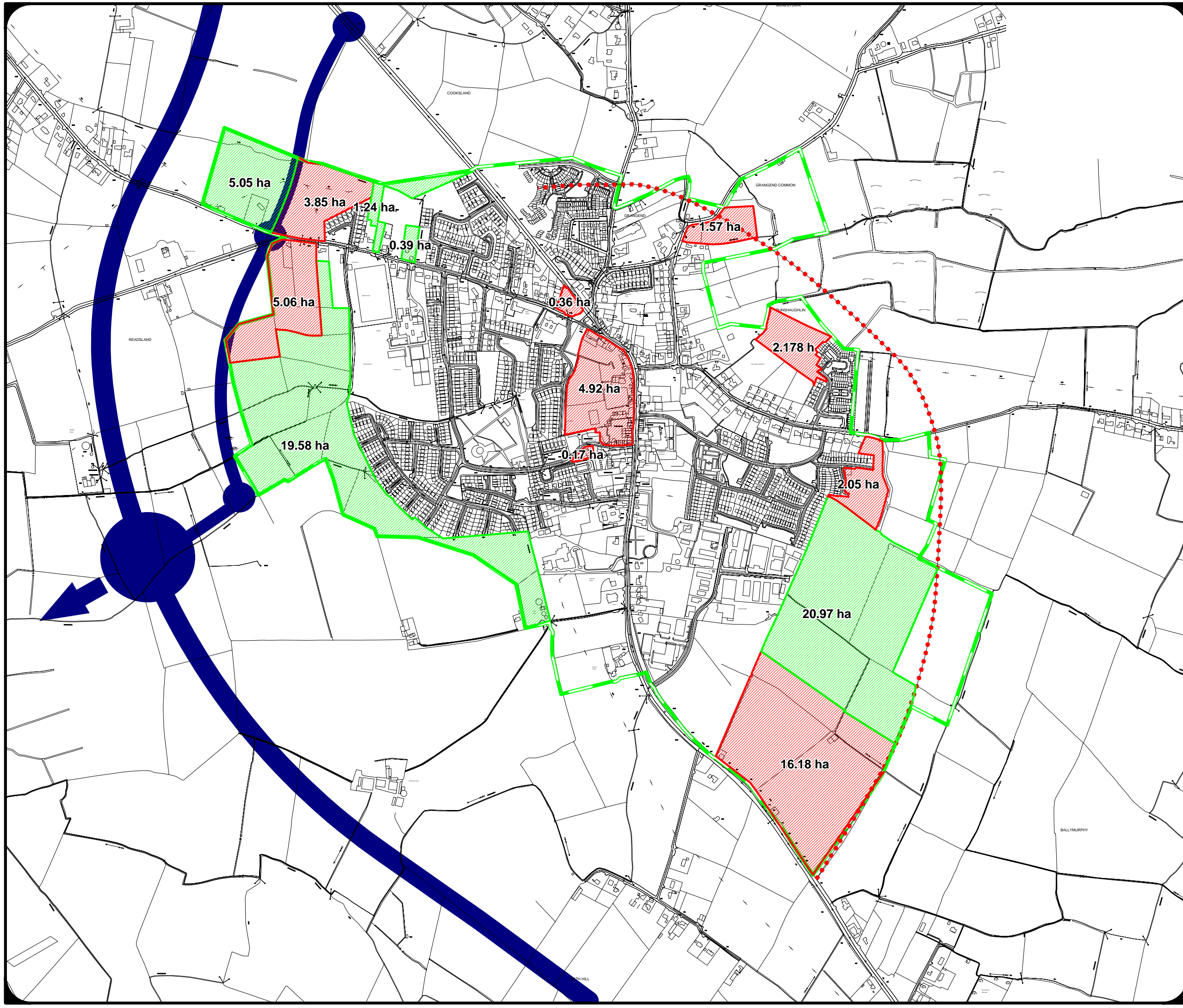
Produced By: K.Mac (01/08)



County Development Plan 2007-2013
Dunshaughlin Residential Phasing Sequence

- Phase 1 - 2007-2013
- Phase 2 - Post 2013

- Development Area Boundary
- Proposed M3 Motorway
- Major distributor / New Roads



Note: Details shown on this map is for information purposes only. Further details on any item should be clarified with Meath County Council. This map has been produced by Meath County Council with available Local Authority and Ordnance Survey base data.
© Ordnance Survey Ireland & Government of Ireland. Meath CCMA 9802
NOTE - UNAUTHORISED REPRODUCTION OF THIS MAP INFRINGES STATE COPYRIGHT.





Contact: Planning Department
Meath County Council
Abbey Mall,
Abbey Road,
Navan, Co. Meath
Tel: (046) 9097000
Fax: (046) 9097001
e-mail: planning@meathcoco.ie

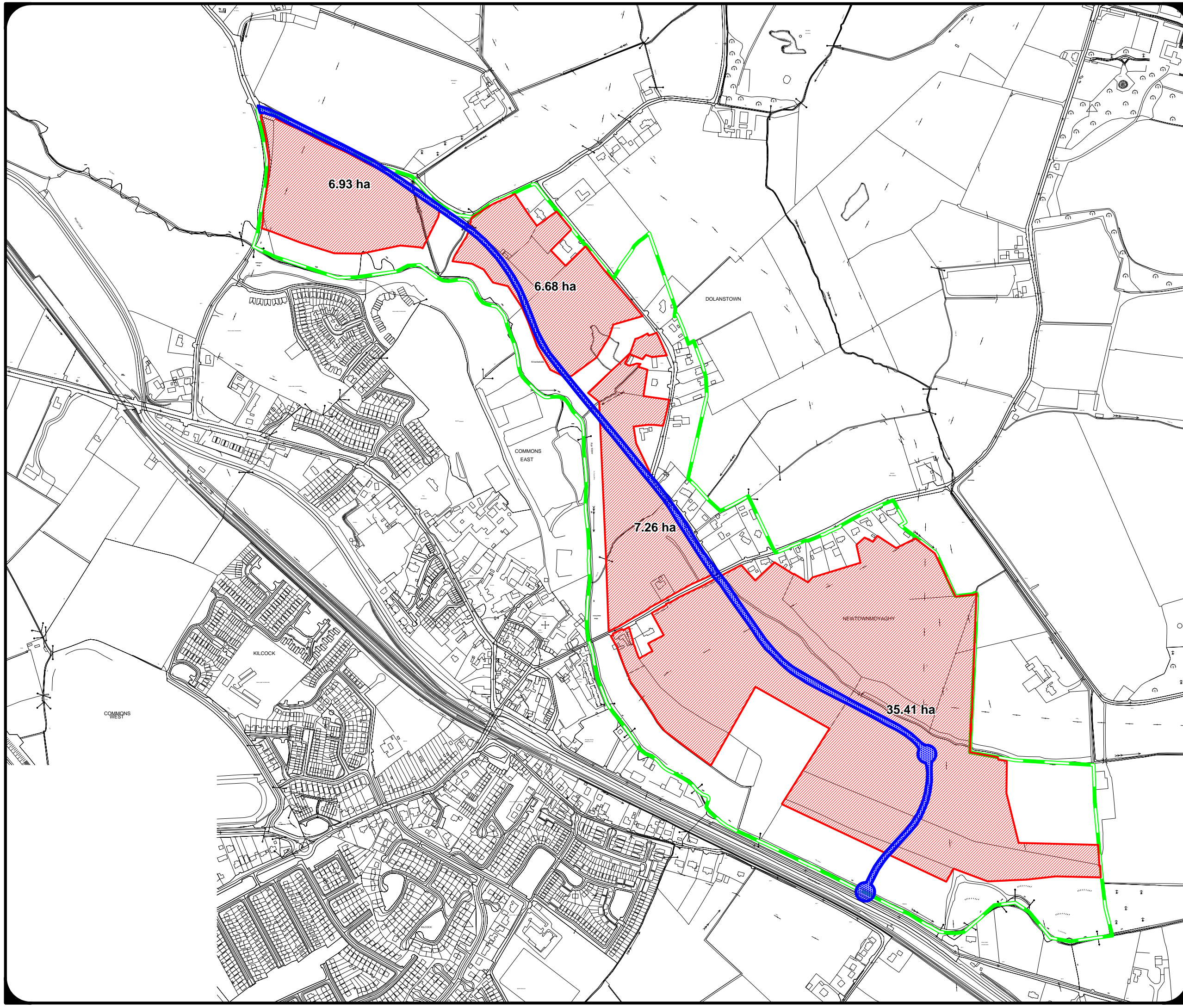
Scale - 1:10,000
Mapinfo File:
C:\MAPDATA\PLANNING\Phasing Maps\Draft Amendments\ Dunshaughlin_Phasing.wor
When Printing to:
A3 Landscape
Produced By: K.Mac (01/08)



VARIATION (Number 2)
County Development Plan 2007-2013
Based on urban detail map No.18
February 2008

County Development Plan 2007-2013
Kilcock Residential Phasing Sequence

-  Phase 1 - 2007 - 2013
-  Phase 2 - Post 2013
-  Proposed Distributor Road
-  Development Area Boundary



Note: Details shown on this map is for information purposes only. Further details on any item should be clarified with Meath County Council. This map has been produced by Meath County Council with available Local Authority and Ordnance Survey base data.
© Ordnance Survey Ireland & Government of Ireland. Meath CCMA 9802
NOTE - UNAUTHORISED REPRODUCTION OF THIS MAP INFRINGES STATE COPYRIGHT.

Contact: Planning Department
Meath County Council
Abbey Mall,
Abbey Road,
Navan, Co. Meath
Tel: (046) 9097000
Fax: (046) 9097001
e-mail: planning@meathcoco.ie

Scale - 1:7,500
Mapinfo File: C:\MAPDATA\PLANNING\Phasing Maps\Draft Amendments\ Kilcock_Phasing.wor
When Printing to: A3 Landscape
Produced By: K.Mac (01/08)

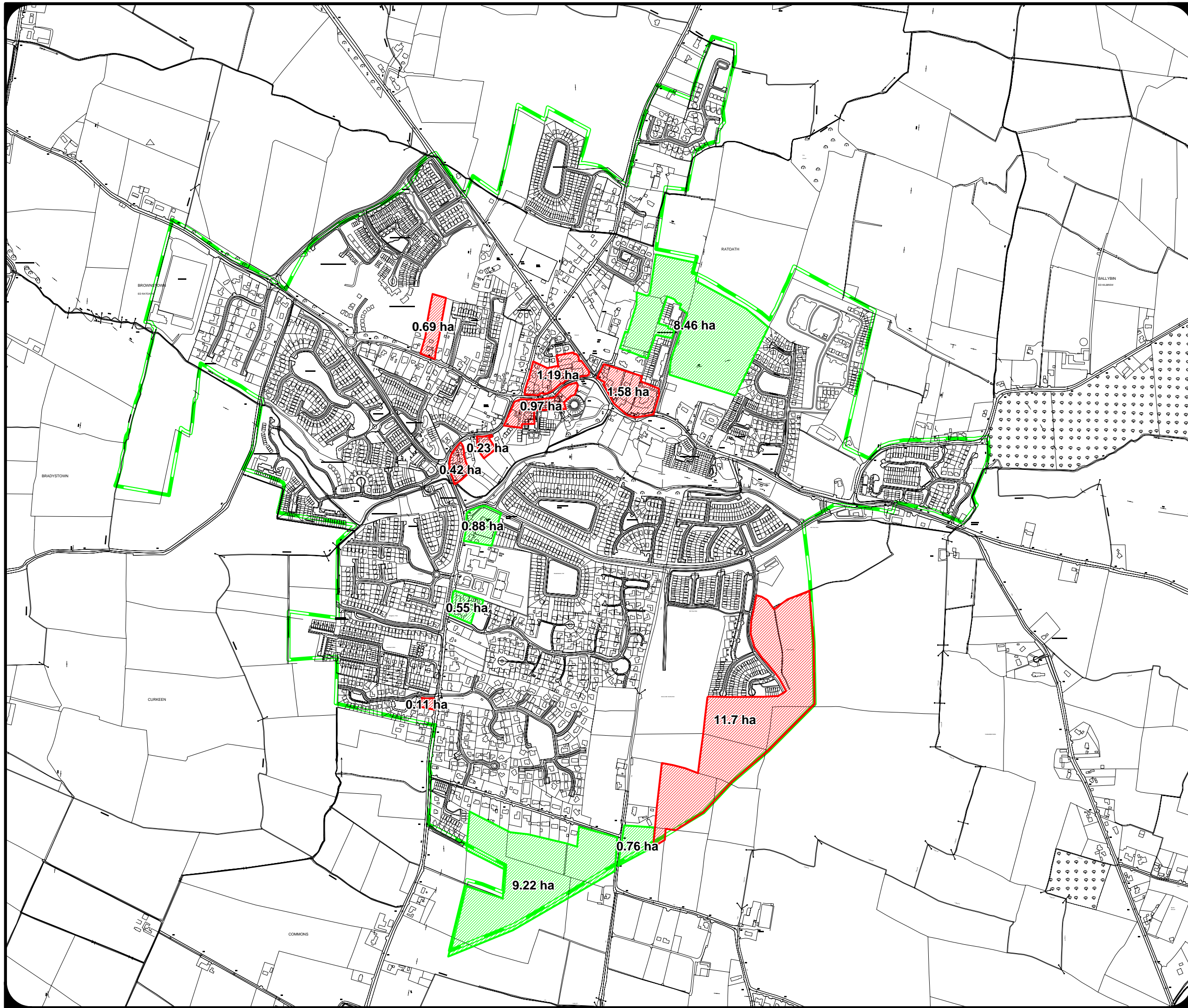


VARIATION (Number 2)
County Development Plan 2007-2013
Based on urban detail map No.28
February 2008

County Development Plan 2007-2013
Ratoath Residential Phasing Sequence

- Phase 1 - 2007-2013
- Phase 2 - Post 2013

Development Area Boundary



Note: Details shown on this map is for information purposes only. Further details on any item should be clarified with Meath County Council. This map has been produced by Meath County Council with available Local Authority and Ordnance Survey base data.
© Ordnance Survey Ireland & Government of Ireland. Meath CCMA 9802
NOTE - UNAUTHORISED REPRODUCTION OF THIS MAP INFRINGES STATE COPYRIGHT.

Contact: Planning Department
Meath County Council
Abbey Mall,
Abbey Road,
Navan, Co. Meath
Tel: (046) 9097000
Fax: (046) 9097001
e-mail: planning@meathcoco.ie

Scale - 1:10000
Mapinfo File:
C:\MAPDATA\PLANNING\Phasing Maps\Amendments To Draft Ratoath_Phasing.wor
When Printing to:
A3 Landscape
Produced By: K.Mac [01/08]



KELLS AREA



ORDER OF PRIORITY

- KELLS AREA
- ATHBOY
 - CARLANSTOWN
 - CROSSAKIEL
 - DRUMCONRATH
 - GIBSTOWN
 - KILMAINHAMWOOD
 - MOYNALTY
 - NOBBER
 - OLDCASTLE
 - RATHCAIRN

Note: Details shown on this map is for information purposes only. Further details on any item should be clarified with Meath County Council.
This map has been produced by Meath County Council with available Local Authority and Ordnance Survey base data.
© Ordnance Survey Ireland & Government of Ireland. Meath CCMA 9802
NOTE - UNAUTHORISED REPRODUCTION OF THIS MAP INFRINGES STATE COPYRIGHT.

Contact:
Planning Department
Meath County Council
Abbey Mall,
Navan, Co. Meath
Tel: (046) 9097000
Fax: (046) 9097001
e-mail: planning@meathcoco.ie

Scale - Varies
When Printing to:
A3 Landscape
Mapinfo File:
C:\MAPDATA\PLANNING\Phasing Maps\Draft Amendments\Covers.wor
Produced By: K.Mac (01/08)

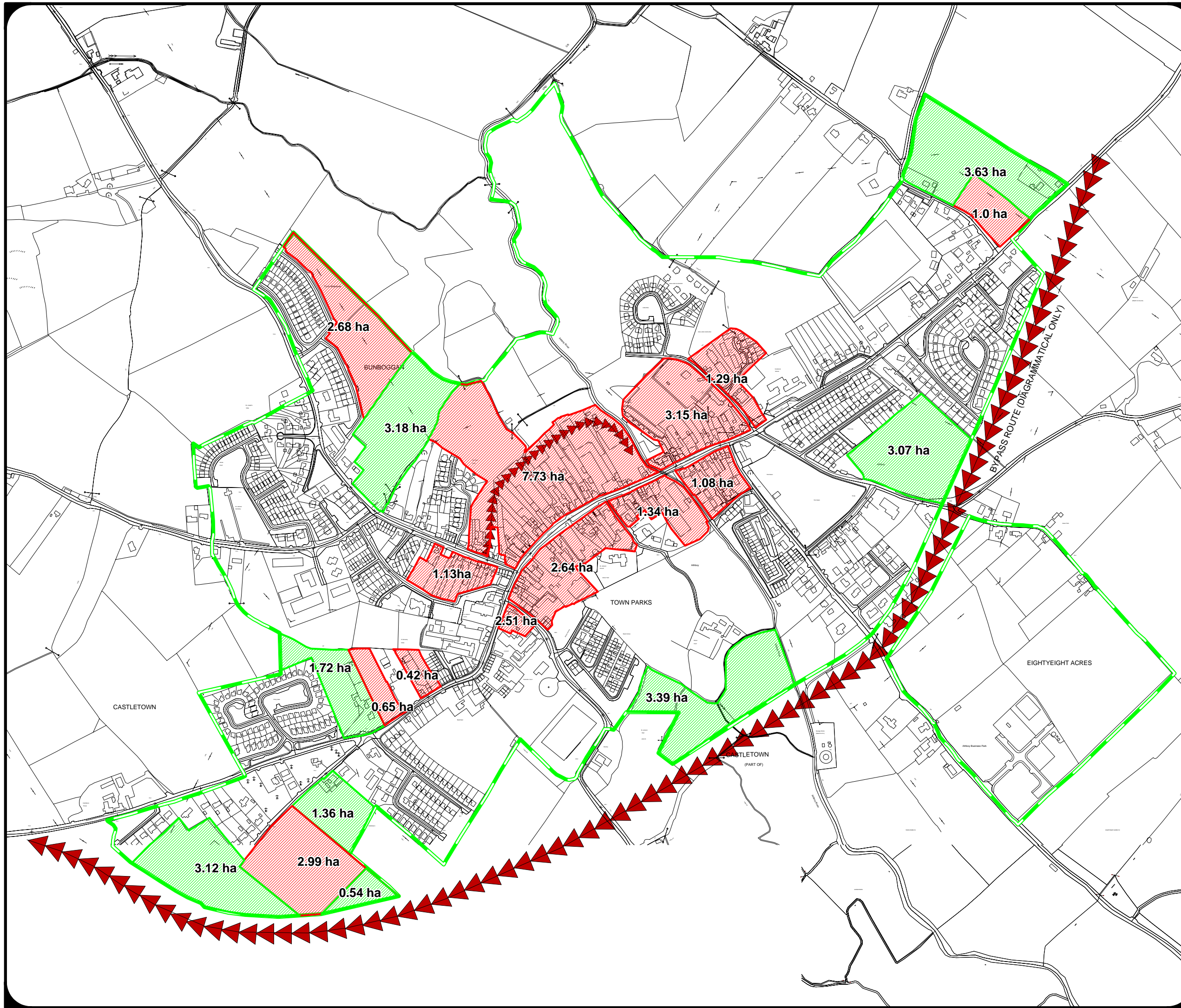


County Development Plan 2007-2013
Athboy Residential Phasing Sequence

- Phase 1 - 2007 - 2013
- Phase 2 - Post 2013

Development Area Boundary

Major distributor / New Roads



Note: Details shown on this map is for information purposes only. Further details on any item should be clarified with Meath County Council.
 This map has been produced by Meath County Council with available Local Authority and Ordnance Survey base data.
 © Ordnance Survey Ireland & Government of Ireland. Meath CCMA 9802
 NOTE - UNAUTHORISED REPRODUCTION OF THIS MAP INFRINGES STATE COPYRIGHT.

Contact:
 Planning Department
 Meath County Council
 Abbey Mall,
 Abbey Road,
 Navan, Co. Meath
 Tel: (046) 9097000
 Fax: (046) 9097001
 e-mail: planning@meathcoco.ie

Scale - 1:7000
 When Printing to:
 A3 Landscape
 Mapinfo File:
 C:\MAPDATA\PLANNING\Phasing Maps\Draft Amendments\Athboy_Phasing.wor
 Produced By: K.Mac (01/08)

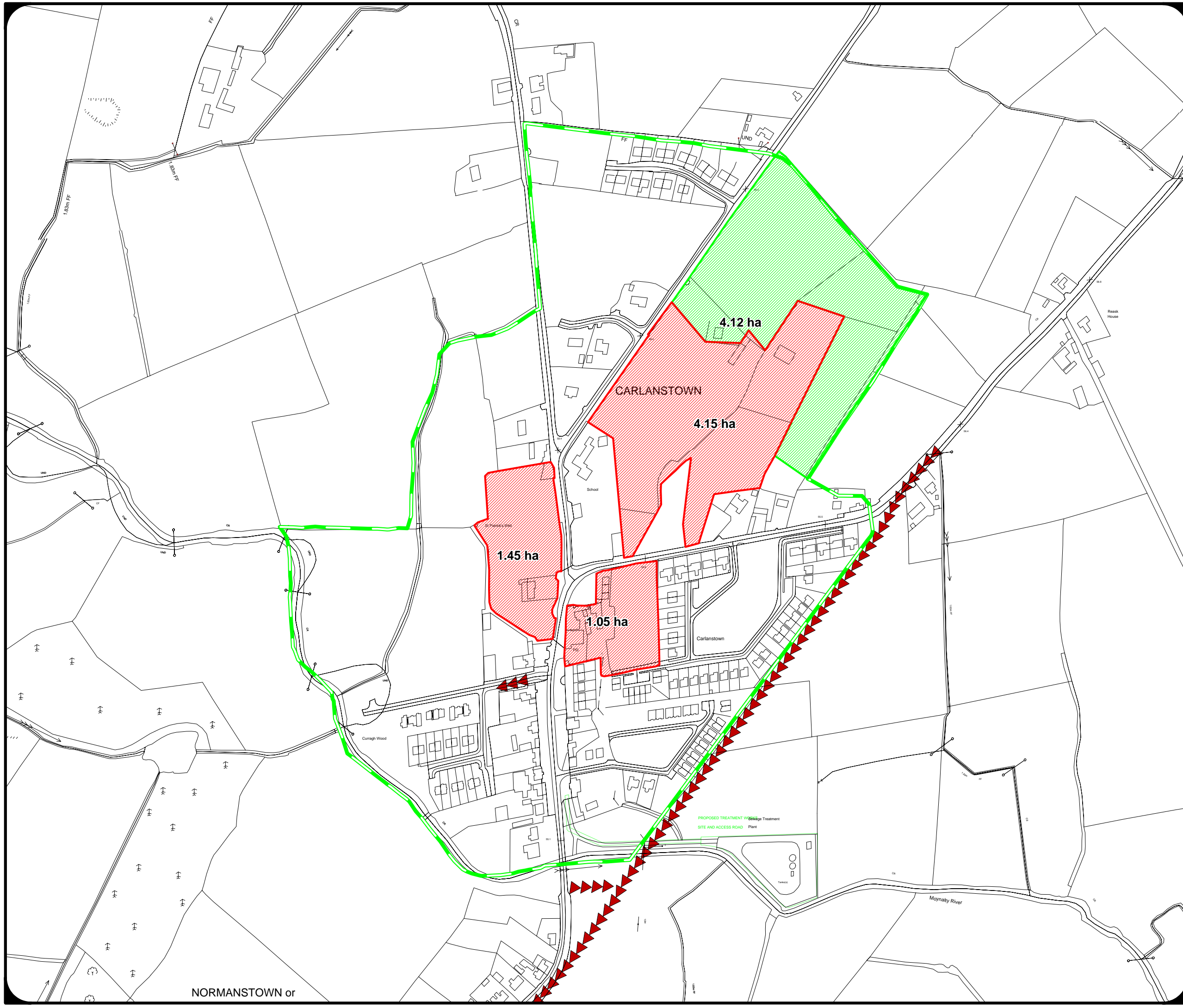


County Development Plan 2007-2013
Carlanstown Residential Phasing Sequence

- Phase 1 - 2007 - 2013
- Phase 2 - Post 2013

Development Area Boundary

Major distributor / New Roads



Note: Details shown on this map is for information purposes only. Further details on any item should be clarified with Meath County Council.
 This map has been produced by Meath County Council with available Local Authority and Ordnance Survey base data.
 © Ordnance Survey Ireland & Government of Ireland. Meath CCMA 9802
 NOTE - UNAUTHORISED REPRODUCTION OF THIS MAP INFRINGES STATE COPYRIGHT.



Contact:
 Planning Department
 Meath County Council
 Abbey Mall,
 Navan, Co. Meath
 Tel: (046) 9097000
 Fax: (046) 9097001
 e-mail: planning@meathcoco.ie

Scale - 1:4000
 When Printing to:
 A3 Landscape
 Mapinfo File:
 C:\MAPDATA\PLANNING\Phasing Maps\Draft Amendments\Carlanstown_Phasing.wor
 Produced By: K.Mac (01/08)

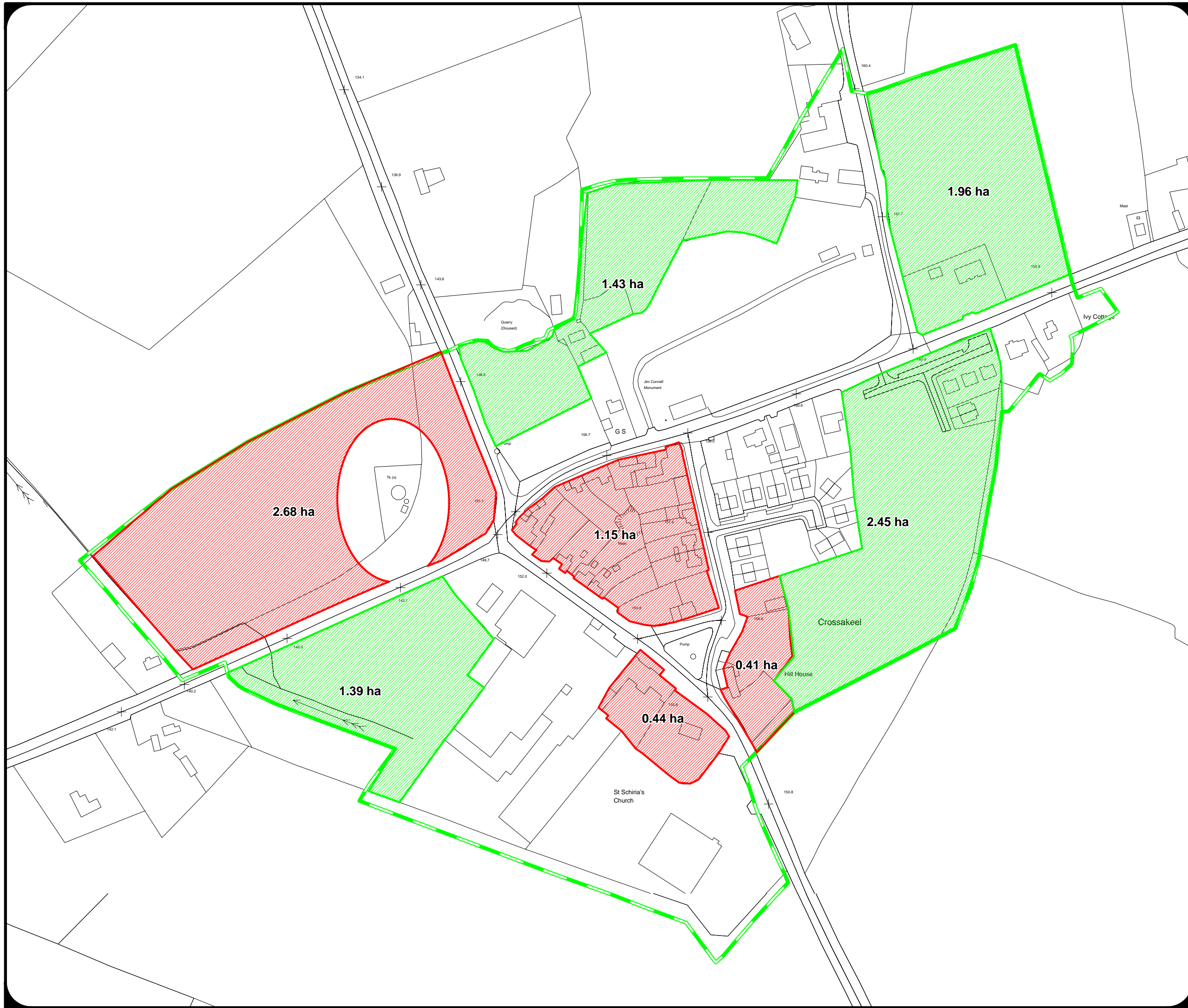
NORMANSTOWN or



County Development Plan 2007 - 2013
Crossakiel Residential Phasing Sequence

-  Phase 1 - 2007 - 2013
-  Phase 2 - Post 2013

 Development Area Boundary



Note: Details shown on this map is for information purposes only. Further details on any item should be clarified with Meath County Council.
This map has been produced by Meath County Council with available Local Authority and Ordnance Survey base data.
© Ordnance Survey Ireland & Government of Ireland. Meath CCMA 9802
NOTE - UNAUTHORISED REPRODUCTION OF THIS MAP INFRINGES STATE COPYRIGHT.

Contact:
Planning Department
Meath County Council
Abbey Mall,
Navan, Co. Meath
Tel: (046) 9097000
Fax: (046) 9097001
e-mail: planning@meathcoco.ie

Scale - 1:2,500



Mapinfo File:
C:\MAPDATA\PLANNING\Phasing Maps\Draft Amendments\
Crossakiel_Phasing.wor



When Printing to:
A3 Landscape

Produced By: K.Mac (01/08)

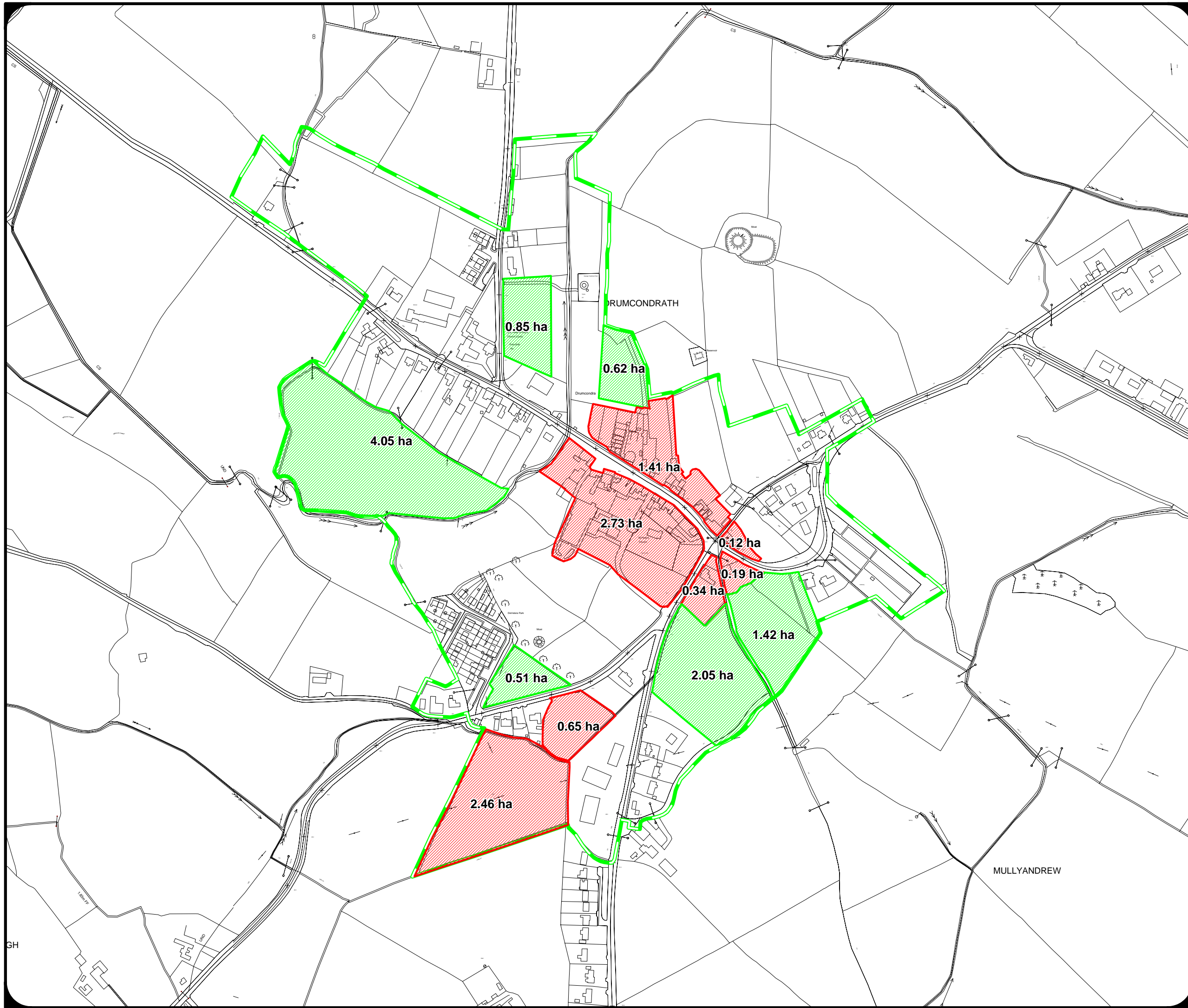


VARIATION (Number 2)
County Development Plan 2007-2013
Based on urban detail map No.11
February 2008

County Development Plan 2007 - 2013
Drumconrath Residential Phasing Sequence

-  Phase 1 - 2007 - 2013
-  Phase 2 - Post 2013

 Development Area Boundary



Note: Details shown on this map is for information purposes only. Further details on any item should be clarified with Meath County Council. This map has been produced by Meath County Council with available Local Authority and Ordnance Survey base data.
© Ordnance Survey Ireland & Government of Ireland. Meath CCMA 9802
NOTE - UNAUTHORISED REPRODUCTION OF THIS MAP INFRINGES STATE COPYRIGHT.

Contact:
Planning Department
Meath County Council
Abbey Mall,
Abbey Road,
Navan, Co. Meath
Tel: (046) 9097000
Fax: (046) 9097001
e-mail: planning@meathcoco.ie

Scale - 1:5000





Mapinfo File:
C:\MAPDATA\PLANNING\Phasing Maps\Draft Amendments\
Drumconrath_Phasing.wor

When Printing to:
A3 Landscape

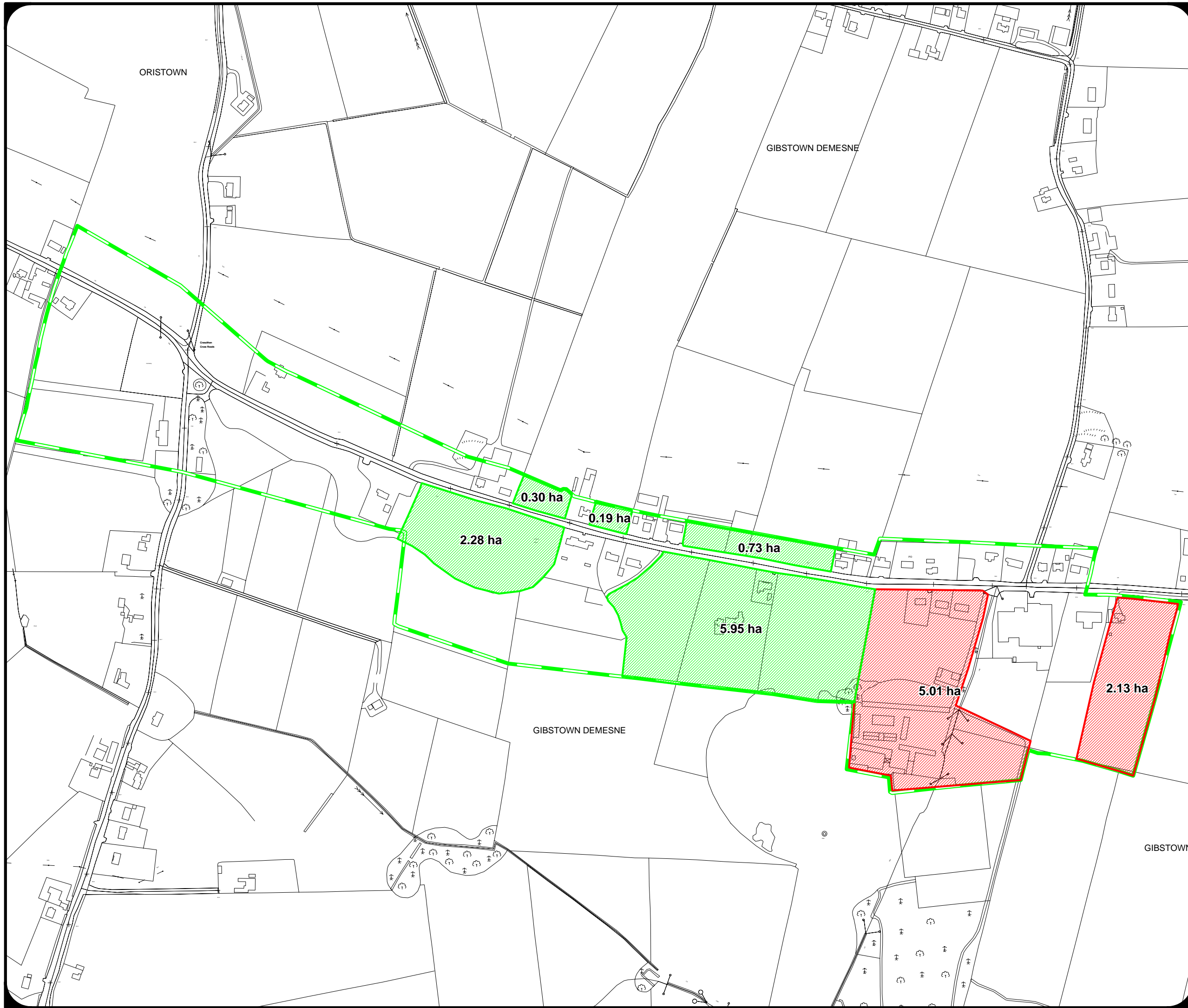
Produced By: K.Mac (01/08)



County Development Plan 2007 - 2013
Gibbstown Residential Phasing Sequence

-  Phase 1 - 2007 - 2013
-  Phase 2 - Post 2013

 Development Area Boundary



Note: Details shown on this map is for information purposes only. Further details on any item should be clarified with Meath County Council. This map has been produced by Meath County Council with available Local Authority and Ordnance Survey base data.
© Ordnance Survey Ireland & Government of Ireland. Meath CCMA 9802
NOTE - UNAUTHORISED REPRODUCTION OF THIS MAP INFRINGES STATE COPYRIGHT.

Contact:
Planning Department
Meath County Council
Abbey Mall,
Abbey Road,
Navan, Co. Meath
Tel: (046) 9097000
Fax: (046) 9097001
e-mail: planning@meathcoco.ie

Scale - 1:5000
When Printing to:
A3 Landscape
Mapinfo File:
C:\MAPDATA\PLANNING\Phasing Maps\Draft Amendments\
Gibbstown_Phasing.wor
Produced By: K.Mac (01/08)

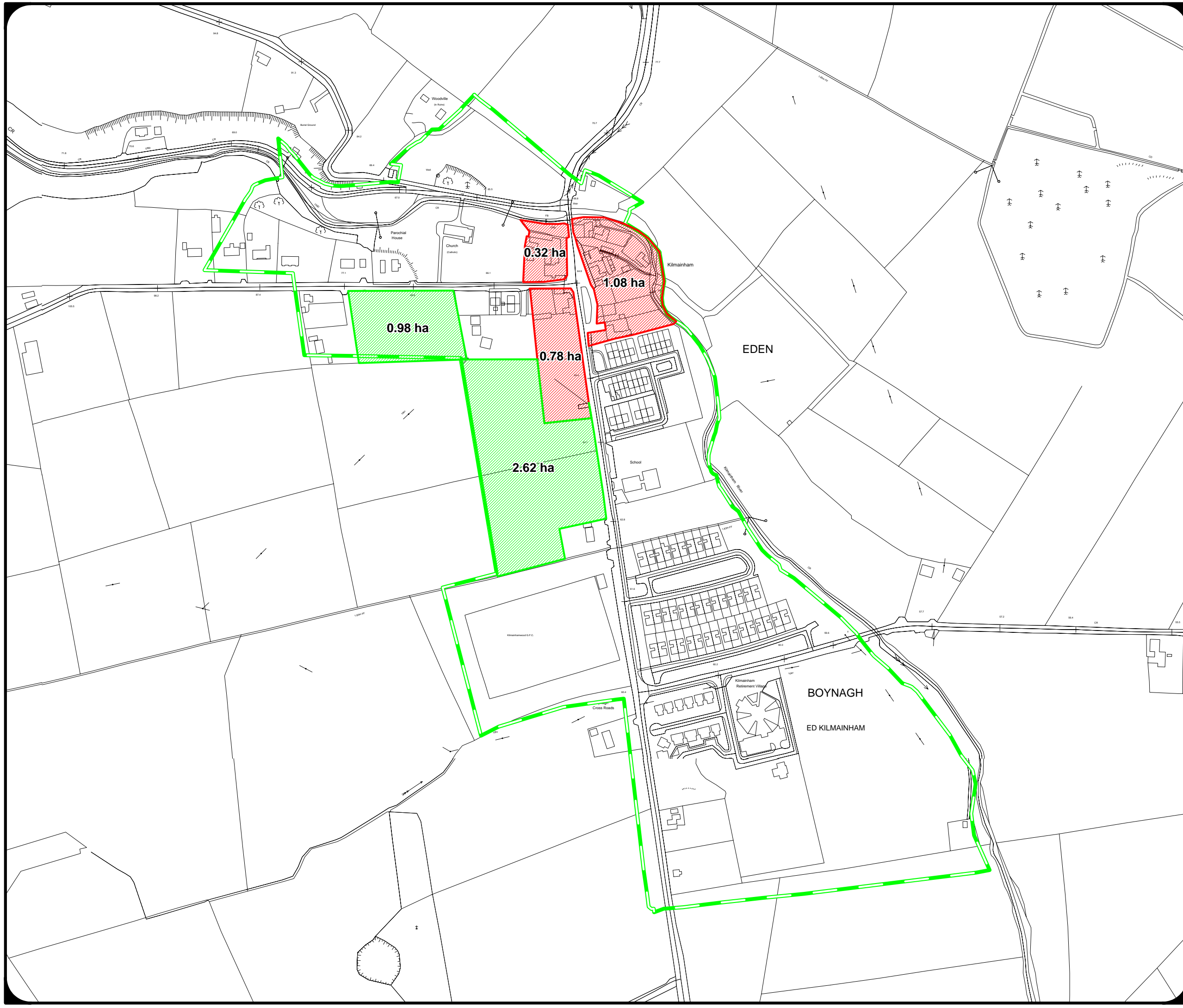


County Development Plan 2007 - 2013
Kilmainhamwood Residential Phasing Sequence

Phase 1 - 2007 - 2013

Phase 2 - Post 2013

Development Area Boundary



Note: Details shown on this map is for information purposes only. Further details on any item should be clarified with Meath County Council.
This map has been produced by Meath County Council with available Local Authority and Ordnance Survey base data.
© Ordnance Survey Ireland & Government of Ireland. Meath CCMA 9802
NOTE - UNAUTHORISED REPRODUCTION OF THIS MAP INFRINGES STATE COPYRIGHT.

Contact:
Planning Department
Meath County Council
Abbey Mall,
Navan, Co. Meath

Tel: (046) 9027600
Fax: (046) 9027663
e-mail: planning@meathcoco.ie

Scale - 1:4000





Mapinfo File:
C:\MAPDATA\PLANNING\Phasing Maps\Draft Amendments\ Kilmainhamwood_Phasing.wor

When Printing to:
A3 Landscape

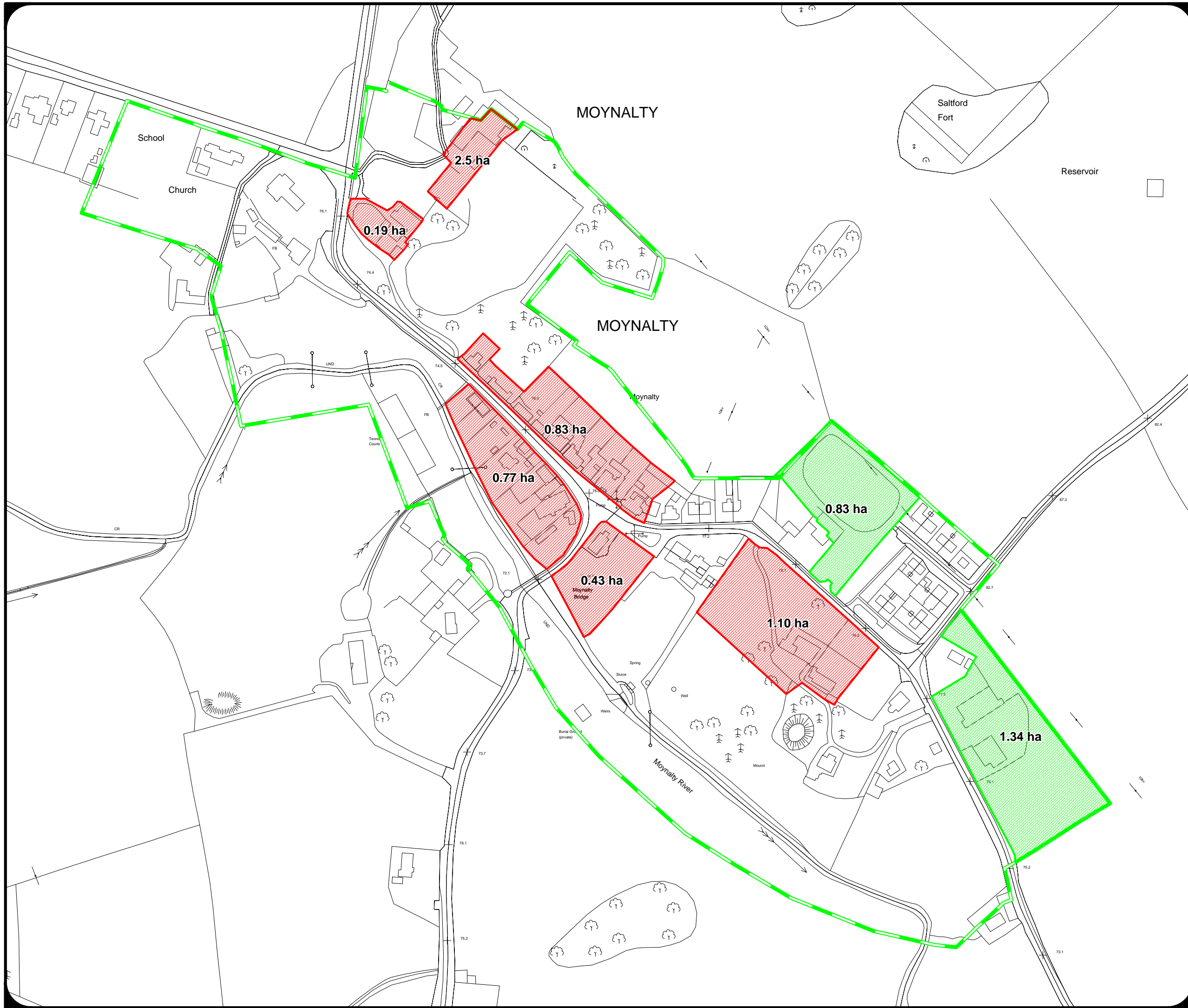
Produced By: K.Mac (01/08)



County Development Plan 2007 - 2013
Moynalty Residential Phasing Sequence

-  Phase 1 - 2007 - 2013
-  Phase 2 - Post 2013

 Development Area Boundary



Note: Details shown on this map is for information purposes only. Further details on any item should be clarified with Meath County Council.
This map has been produced by Meath County Council with available Local Authority and Ordnance Survey base data.
© Ordnance Survey Ireland & Government of Ireland. Meath CCMA 9802
NOTE - UNAUTHORISED REPRODUCTION OF THIS MAP INFRINGES STATE COPYRIGHT.

Contact:
Planning Department
Meath County Council
Abbey Mall,
Abbey Road,
Navan, Co. Meath

Tel: (046) 9097000
Fax: (046) 9097001
e-mail: planning@meathcoco.ie

Scale - 1:3,000



Mapinfo File:
C:\MAPDATA\PLANNING\Phasing Maps\Draft Amendments\
Moynalty_Phasing.wor

When Printing to:
A3 Landscape

Produced By: K.Mac (01/08)



NOBBER



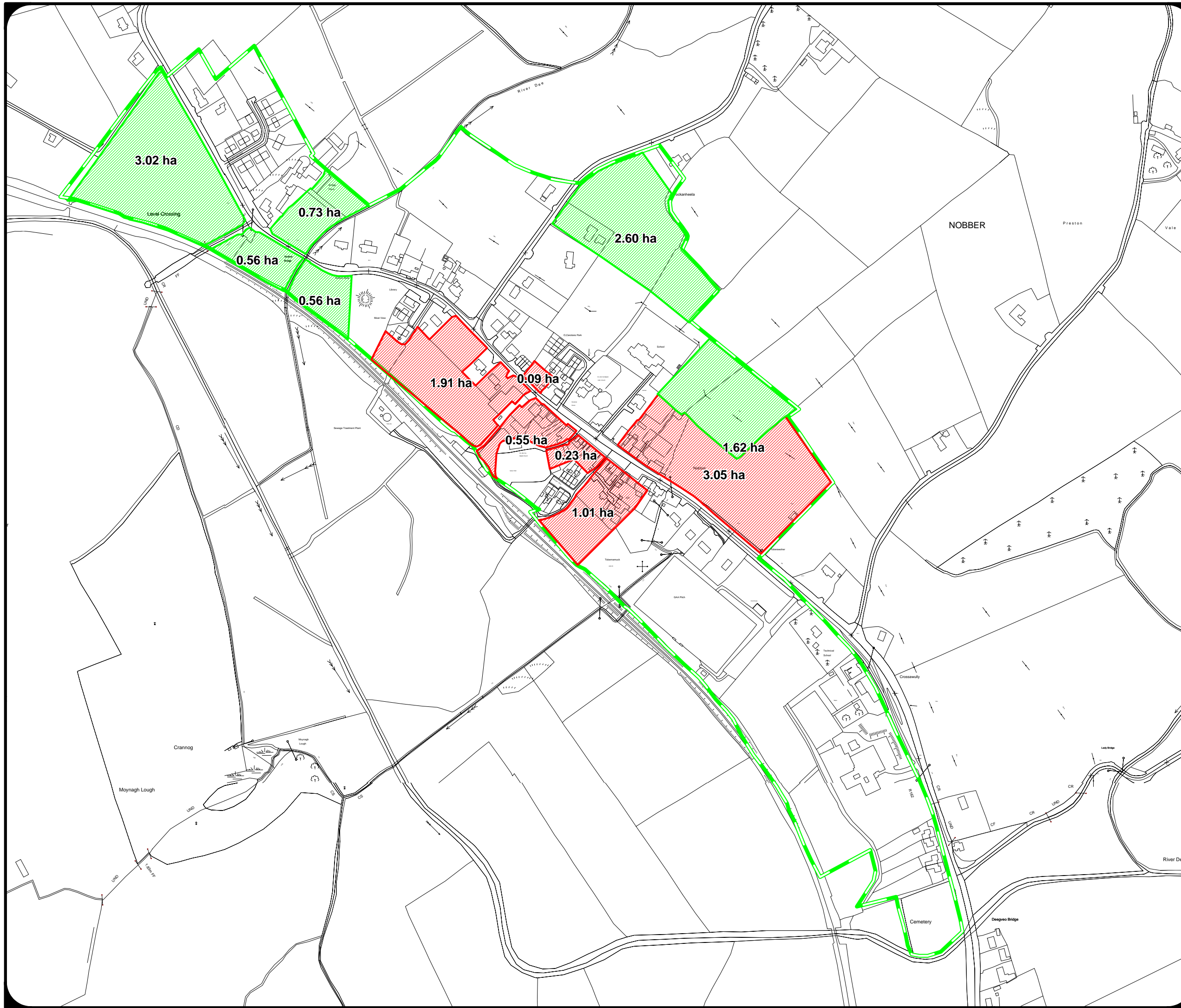
VARIATION (Number 2)
County Development Plan 2007-2013
Based on urban detail map No.24
February 2008

County Development Plan 2007-2013 Nobber Residential Phasing Sequence

Phase 1 - 2007 - 2013

Phase 2 - Post 2013

Development Area Boundary



Note: Details shown on this map is for information purposes only. Further details on any item should be clarified with Meath County Council.
This map has been produced by Meath County Council with available Local Authority and Ordnance Survey base data.
© Ordnance Survey Ireland & Government of Ireland. Meath CCMA 9802
NOTE - UNAUTHORISED REPRODUCTION OF THIS MAP INFRINGES STATE COPYRIGHT.

Contact:
Planning Department
Meath County Council
Abbey Mall,
Abbey Road,
Navan, Co. Meath

Tel: (046) 9097000
Fax: (046) 9097001
e-mail: planning@meathcoco.ie

Scale - 1:5,000



Mapinfo File:
C:\MAPDATA\PLANNING\Phasing Maps\Draft Amendments\
Nobber_Phasing.wor

When Printing to:
A3 Landscape

Produced By: K.Mac (01/08)



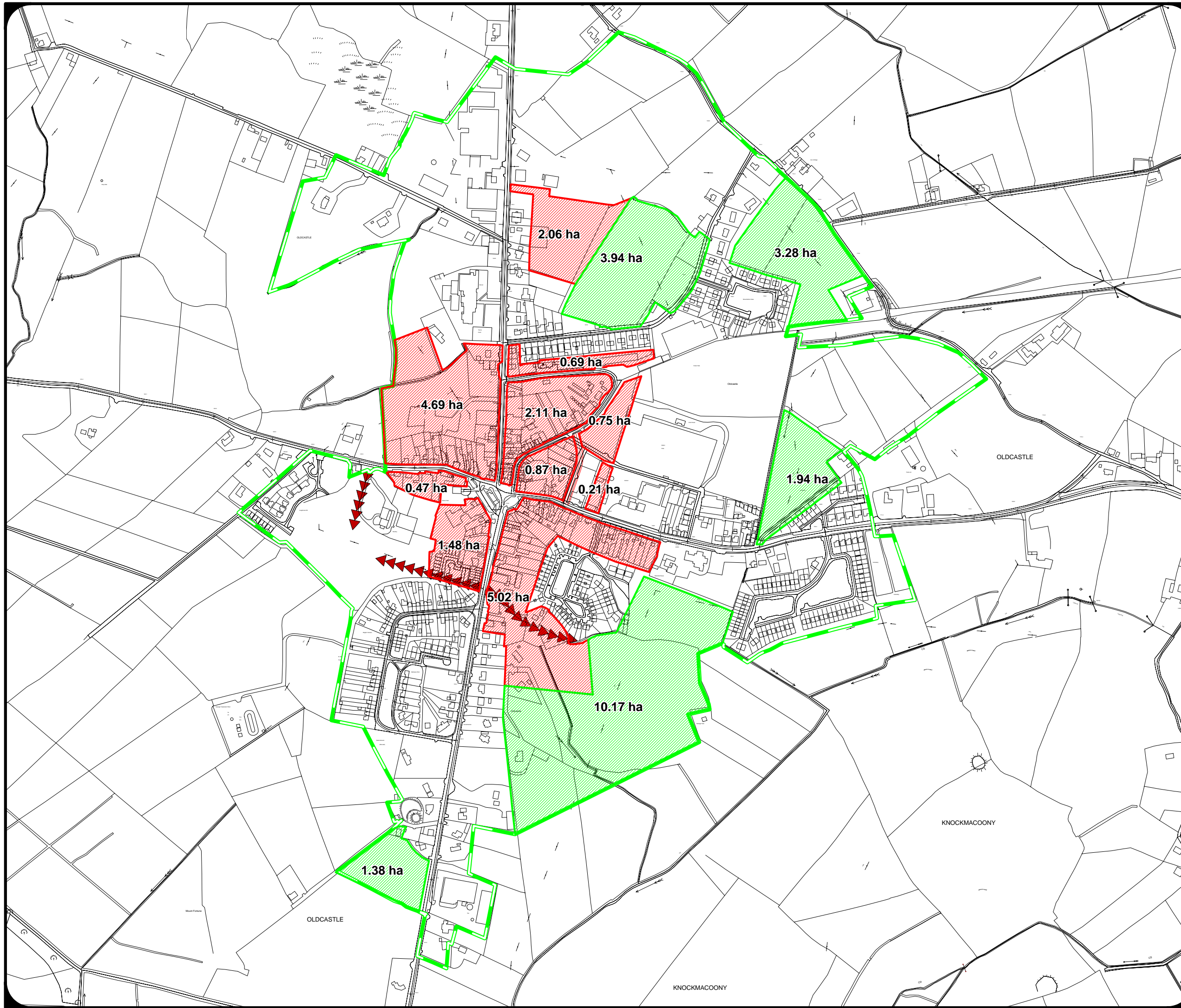
County Development Plan 2007 - 2013
Oldcastle Residential Phasing Sequence

Phase 1 - 2007 - 2013

Phase 2 - Post 2013

Development Area Boundary

Major distributor / New Roads



Note: Details shown on this map is for information purposes only. Further details on any item should be clarified with Meath County Council. This map has been produced by Meath County Council with available Local Authority and Ordnance Survey base data.
© Ordnance Survey Ireland & Government of Ireland. Meath CCMA 9802
NOTE - UNAUTHORISED REPRODUCTION OF THIS MAP INFRINGES STATE COPYRIGHT.

Contact:
Planning Department
Meath County Council
Abbey Mall,
Abbey Road,
Navan, Co. Meath
Tel: (046) 9097000
Fax: (046) 9097001
e-mail: planning@meathcoco.ie

Scale - 1:6,500



Mapinfo File:
C:\MAPDATA\PLANNING\Phasing Maps\Draft Amendments\Oldcastle_Phasing.wor

When Printing to:
A3 Landscape

Produced By: K.Mac (01/08)

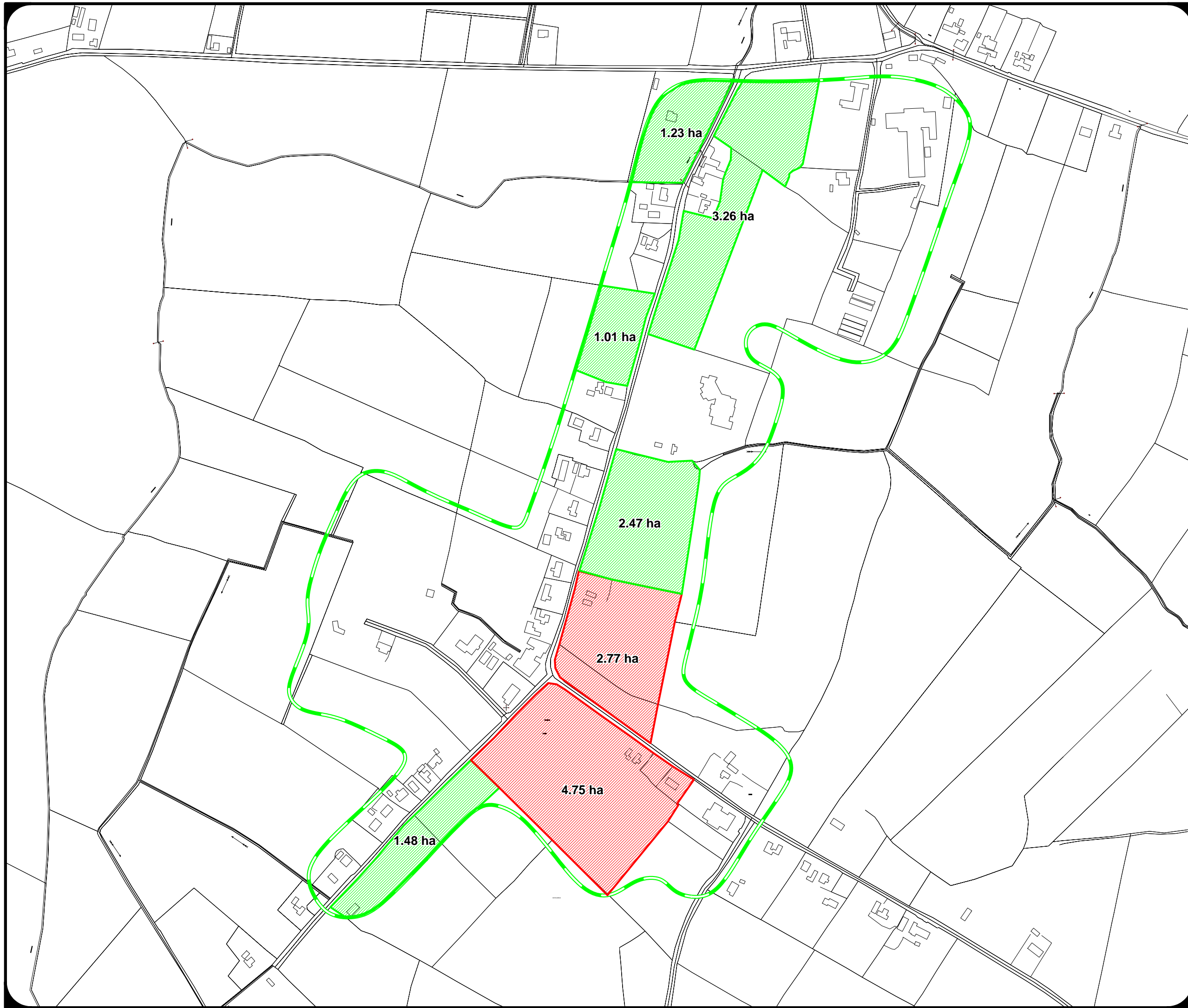


County Development Plan 2007 - 2013
Rathcairn Residential Phasing Sequence

 Phase 1 - 2007 - 2013

 Phase 2 - Post 2013

 Development Area Boundary



Note: Details shown on this map is for information purposes only. Further details on any item should be clarified with Meath County Council. This map has been produced by Meath County Council with available Local Authority and Ordnance Survey base data.
© Ordnance Survey Ireland & Government of Ireland. Meath CCMA 9802
NOTE - UNAUTHORISED REPRODUCTION OF THIS MAP INFRINGES STATE COPYRIGHT.

Contact:
Planning Department
Meath County Council
Abbey Mall,
Abbey Road,
Navan, Co. Meath

Tel: (046) 9097000
Fax: (046) 9097001
e-mail: planning@meathcoco.ie

Scale - 1:5000



Mapinfo File:
C:\MAPDATA\PLANNING\Phasing Maps\Draft Amendments\
Rathcairn_Phasing.wor

When Printing to:
A3 Landscape

Produced By: K.Mac (01/08)



SLANE AREA



ORDER OF PRIORITY

- SLANE AREA
- BETTYSTOWN LAYTOWN
 - DONORE
 - DULEEK
 - GORMANSTON
 - JULIANSTOWN
 - MORNINGTON DONACARNEY
 - MORNINGTON EAST
 - SLANE
 - STAMULLEN

Note: Details shown on this map is for information purposes only. Further details on any item should be clarified with Meath County Council.
This map has been produced by Meath County Council with available Local Authority and Ordnance Survey base data.
© Ordnance Survey Ireland & Government of Ireland. Meath CCMA 9802
NOTE - UNAUTHORISED REPRODUCTION OF THIS MAP INFRINGES STATE COPYRIGHT.

Contact:
Planning Department
Meath County Council
Abbey Mall,
Navan, Co. Meath
Tel: (046) 9097000
Fax: (046) 9097001
e-mail: planning@meathcoco.ie

Scale - Varies



Mapinfo File:
C:\MAPDATA\PLANNING\Phasing Maps\Draft Amendments\Covers.wor

When Printing to:
A3 Landscape

Produced By: K.Mac (01/08)





BETTYSTOWN LAYTOWN

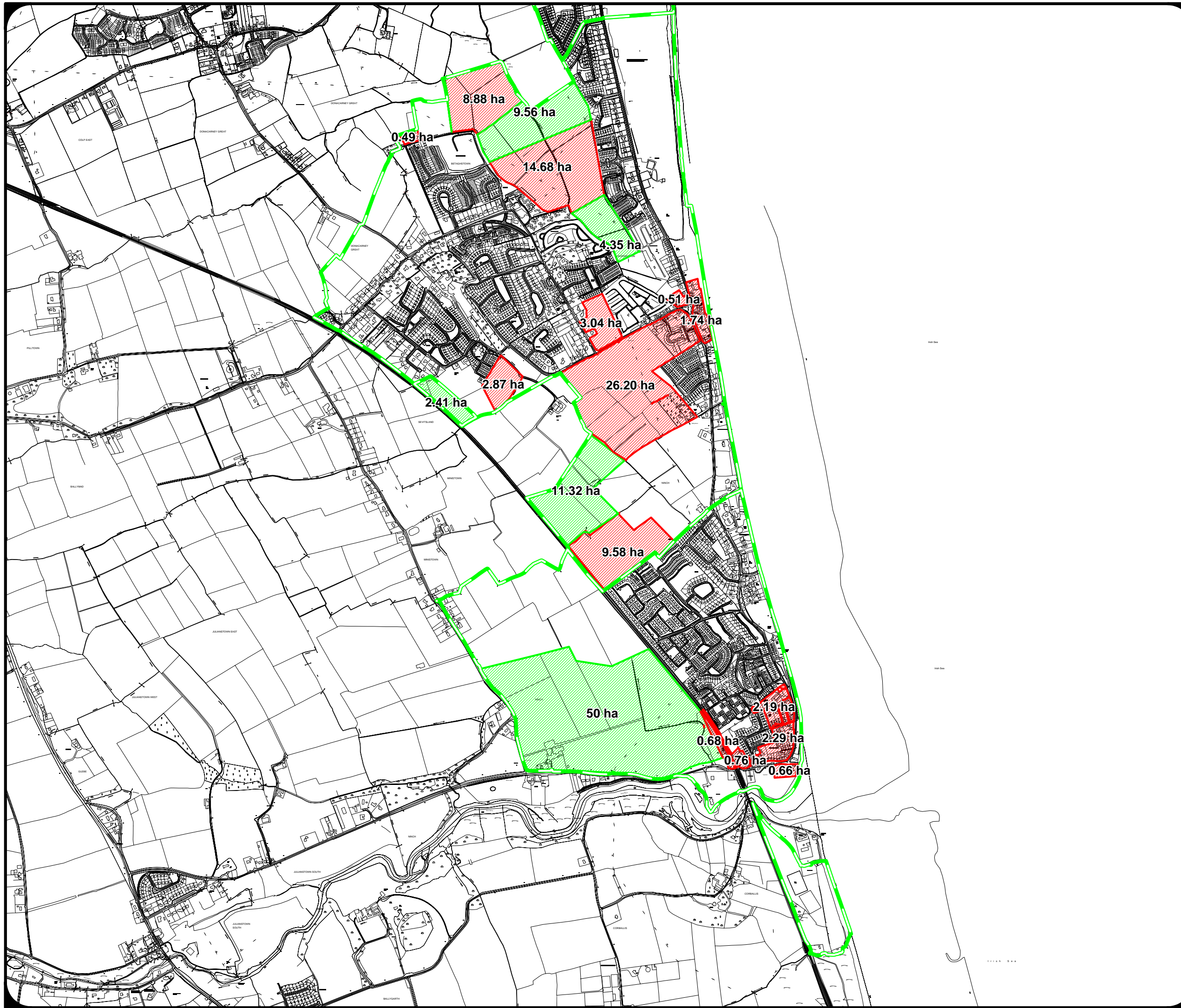


VARIATION (Number 2)
County Development Plan 2007-2013
Based on East Meath Maps No.2 & 3
February 2008

County Development Plan 2007-2013 Bettystown & Laytown Residential Phasing Sequence

-  Phase 1 - 2007 - 2013
-  Phase 2 - Post 2013

 Development Area Boundary



Note: Details shown on this map is for information purposes only. Further details on any item should be clarified with Meath County Council. This map has been produced by Meath County Council with available Local Authority and Ordnance Survey base data.
© Ordnance Survey Ireland & Government of Ireland. Meath CCMA 9802
NOTE - UNAUTHORISED REPRODUCTION OF THIS MAP INFRINGES STATE COPYRIGHT.

Contact:
Planning Department
Meath County Council
Abbey Mall,
Abbey Road,
Navan, Co. Meath
Tel: (046) 9097000
Fax: (046) 9097001
e-mail: planning@meathcoco.ie

Scale - 1:17,000



Mapinfo File:
C:\MAPDATA\PLANNING\Phasing Maps\Draft Amendments\
Bettystown_Laytown_Phasing.wor



When Printing to:
A3 Landscape

Produced By: K.Mac (01/08)

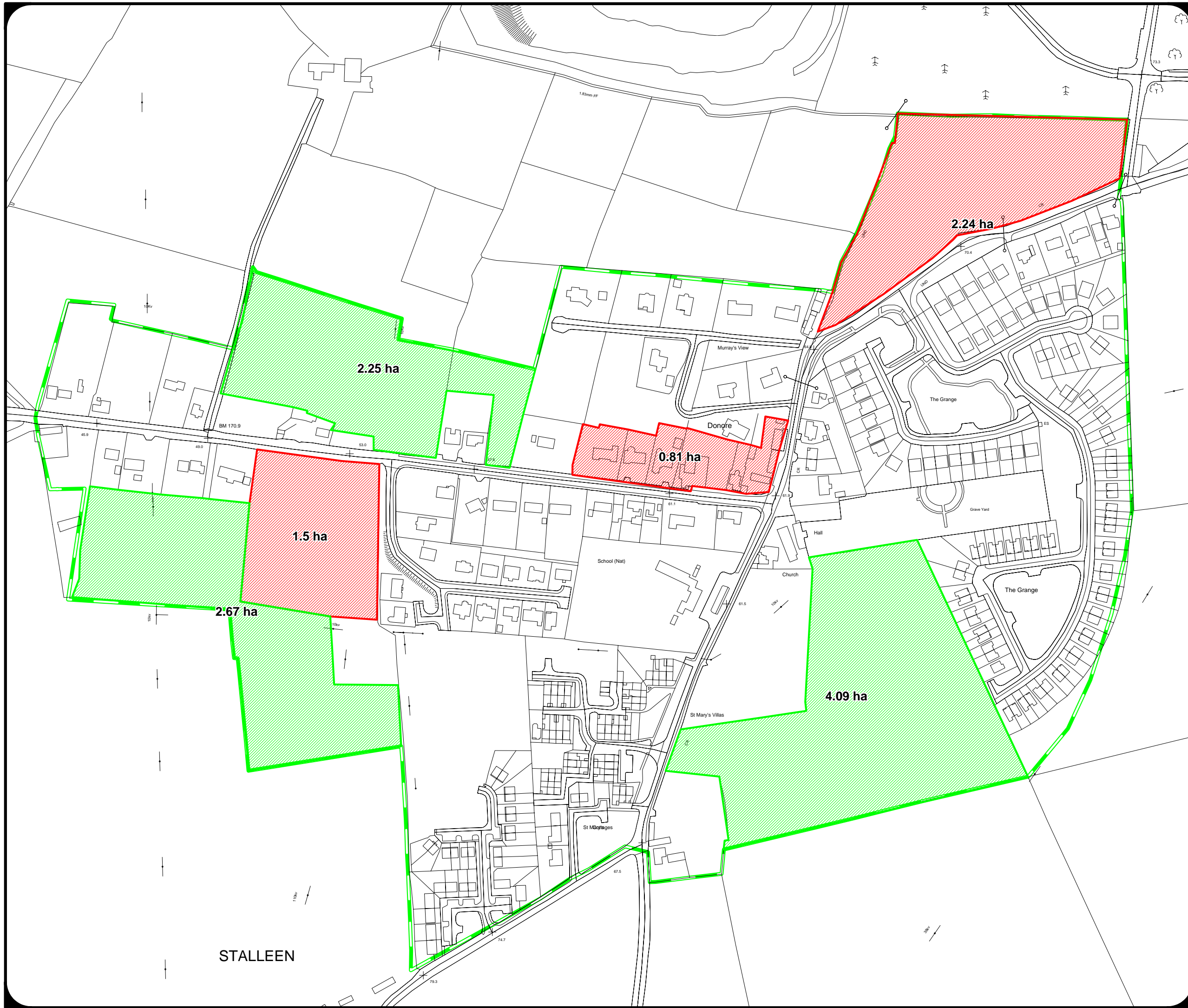


VARIATION (Number 2)
County Development Plan 2007-2013
Based on urban detail map No.9
February 2008

County Development Plan 2007 - 2013
Donore Residential Phasing Sequence

-  Phase 1 - 2007 - 2013
-  Phase 2 - Post 2013

 Development Area Boundary



STALLEEN

Note: Details shown on this map is for information purposes only. Further details on any item should be clarified with Meath County Council. This map has been produced by Meath County Council with available Local Authority and Ordnance Survey base data.
© Ordnance Survey Ireland & Government of Ireland. Meath CCMA 9802
NOTE - UNAUTHORISED REPRODUCTION OF THIS MAP INFRINGES STATE COPYRIGHT.

Contact:
Planning Department
Meath County Council
Abbey Mall,
Abbey Road,
Navan, Co. Meath
Tel: (046) 9097000
Fax: (046) 9097001
e-mail: planning@meathcoco.ie

Scale - 1:3000
Mapinfo File:
C:\MAPDATA\PLANNING\Phasing Maps\Draft Amendments\
Donore_Phasing.wor
When Printing to:
A3 Landscape
Produced By: K.Mac (01/08)



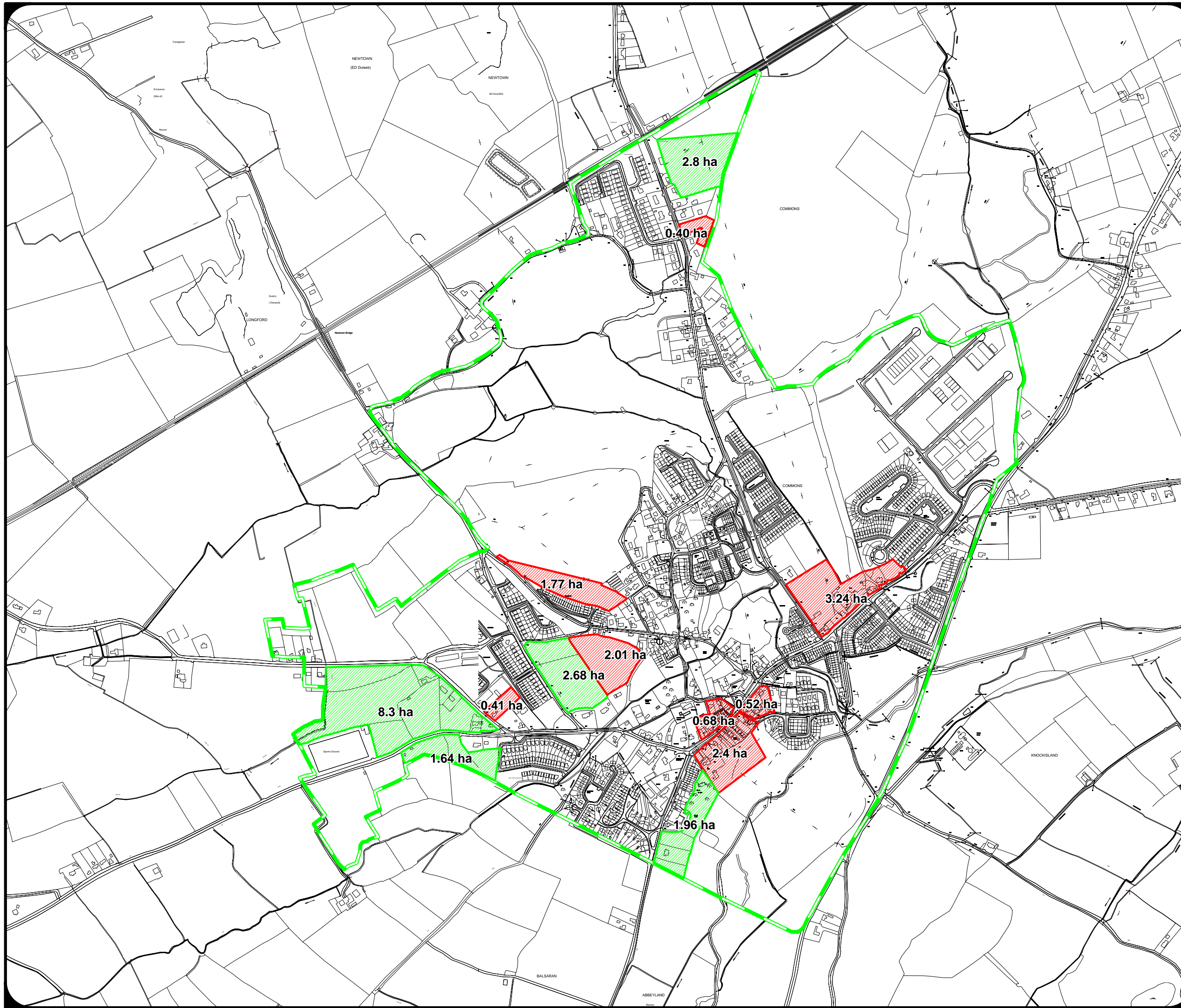
VARIATION (Number 2)
County Development Plan 2007-2013
Based on urban detail map No.12
February 2008

County Development Plan 2007 - 2013
Duleek Residential Phasing Sequence

Phase 1 - 2007 - 2013

Phase 2 - Post 2013

Development Area Boundary



Note: Details shown on this map is for information purposes only. Further details on any item should be clarified with Meath County Council.
This map has been produced by Meath County Council with available Local Authority and Ordnance Survey base data.
© Ordnance Survey Ireland & Government of Ireland, Meath CCMA 9802
NOTE - UNAUTHORISED REPRODUCTION OF THIS MAP INFRINGES STATE COPYRIGHT.

Contact:
Planning Department
Meath County Council
Abbey Mall,
Abbey Road,
Navan, Co. Meath
Tel: (046) 9097000
Fax: (046) 9097001
e-mail: planning@meathcoco.ie

Scale - 1:10000



Mapinfo File:
C:\MAPDATA\PLANNING\Phasing Maps\Draft Amendments\
Duleek_Phasing.wor

When Printing to:
A3 Landscape

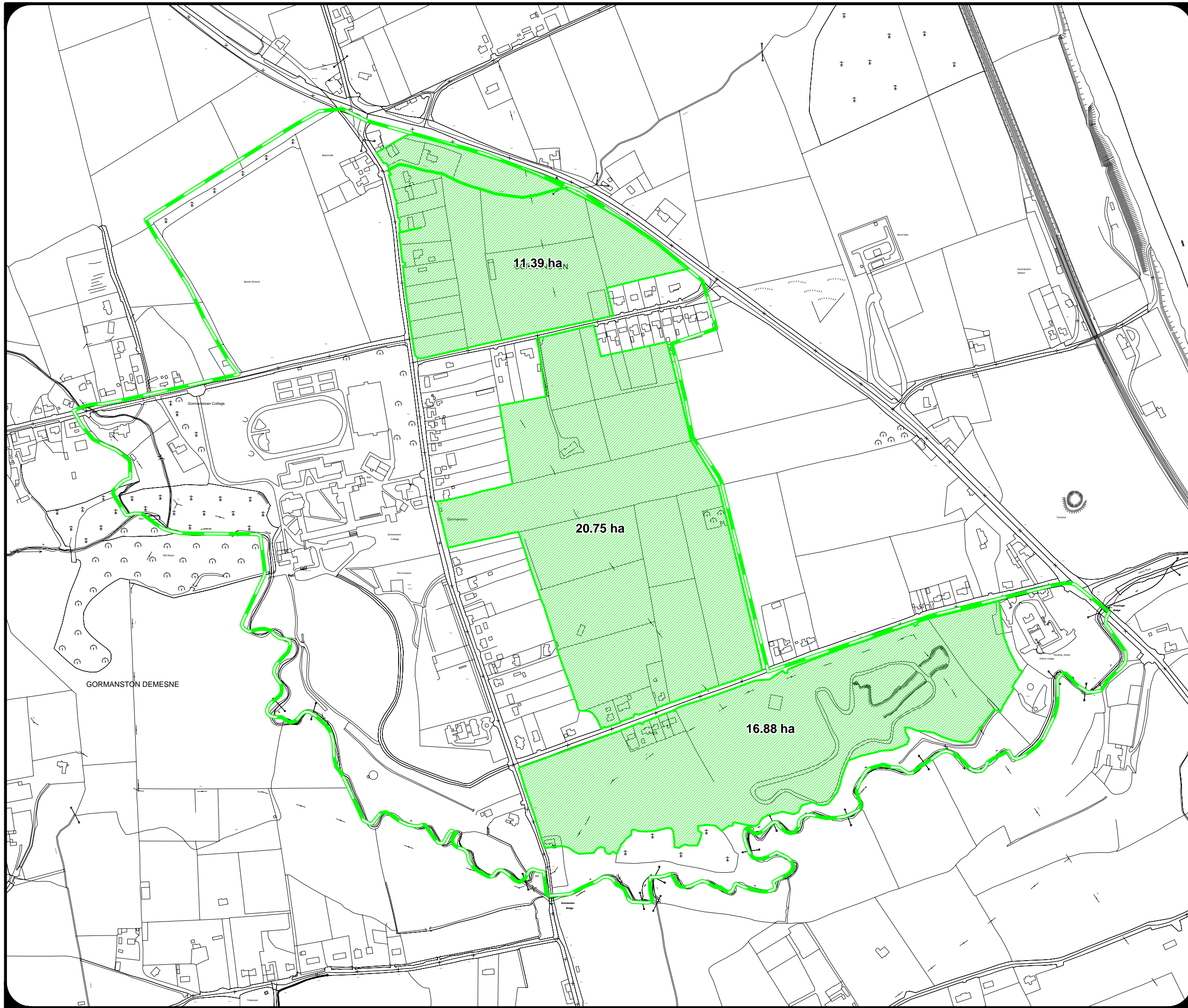
Produced By: K.Mac (01/08)



County Development Plan 2007 - 2013
Gormanston Residential Phasing Sequence

 Phase 2 - Post 2013

 Development Area Boundary



GORMANSTON DEMESNE

11.39 ha

20.75 ha

16.88 ha

Note: Details shown on this map is for information purposes only. Further details on any item should be clarified with Meath County Council. This map has been produced by Meath County Council with available Local Authority and Ordnance Survey base data.
© Ordnance Survey Ireland & Government of Ireland. Meath CCMA 9802
NOTE - UNAUTHORISED REPRODUCTION OF THIS MAP INFRINGES STATE COPYRIGHT.

Contact: Planning Department
Meath County Council
Abbey Mall,
Abbey Road,
Navan, Co. Meath
Tel: (046) 9097000
Fax: (046) 9097001
e-mail: planning@meathcoco.ie

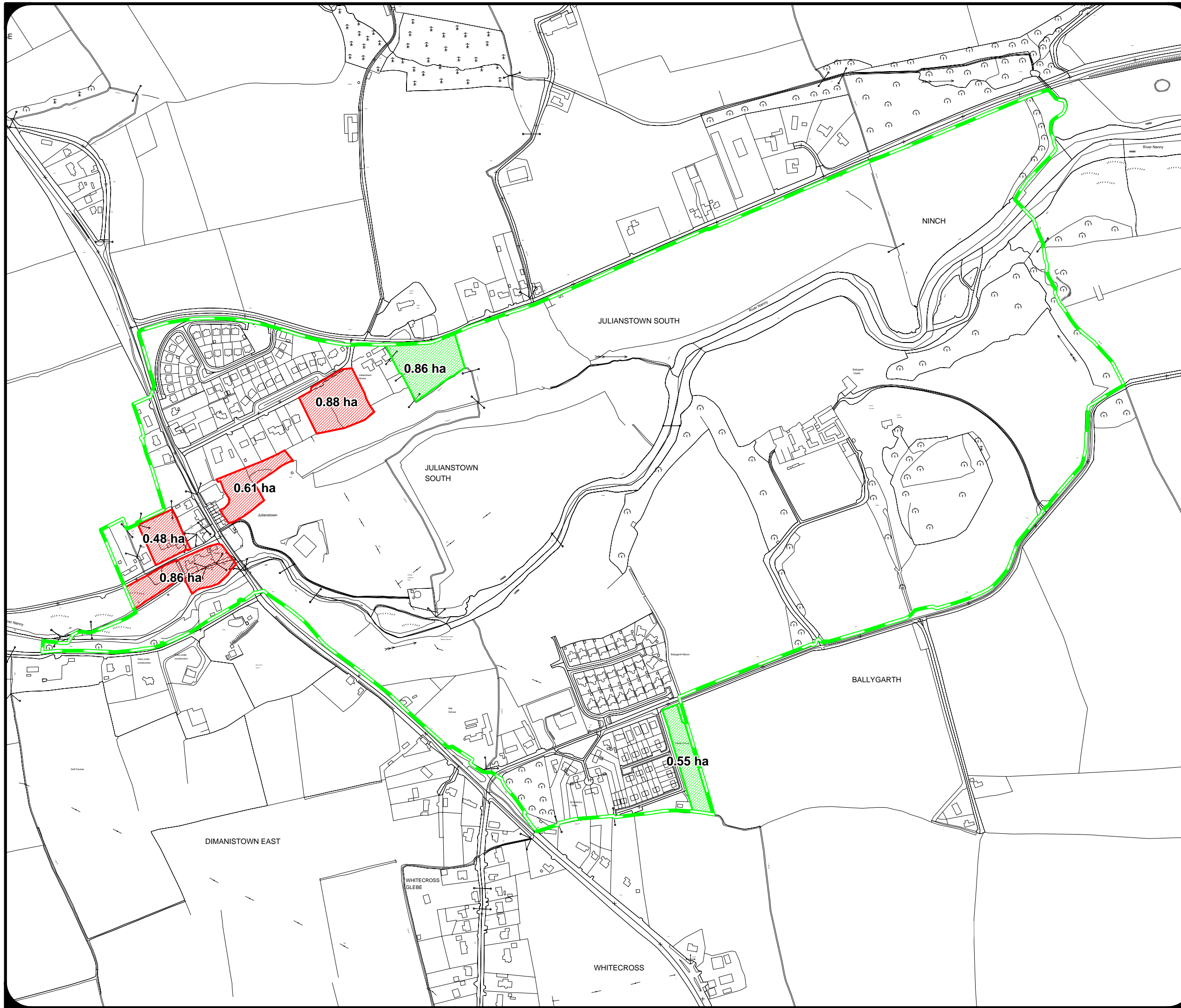
Scale - 1:6000
Mapinfo File:
C:\MAPDATA\PLANNING\Phasing Maps\Draft Amendments\Gormanston_Phasing.wor
When Printing to:
A3 Landscape
Produced By: K.Mac (01/08)



County Development Plan 2007 - 2013
Julianstown Residential Phasing Sequence

- Phase 1 - 2007 - 2013
- Phase 2 - Post 2013

Development Area Boundary



Note: Details shown on this map is for information purposes only. Further details on any item should be clarified with Meath County Council.
This map has been produced by Meath County Council with available Local Authority and Ordnance Survey base data.
© Ordnance Survey Ireland & Government of Ireland. Meath CCMA 9802
NOTE - UNAUTHORISED REPRODUCTION OF THIS MAP INFRINGES STATE COPYRIGHT.

Contact:
Planning Department
Meath County Council
Abbey Mall,
Navan, Co. Meath
Tel: (046) 9097000
Fax: (046) 9097001
e-mail: planning@meathcoco.ie

Scale - 1:6000





Mapinfo File:
C:\MAPDATA\PLANNING\Phasing Maps\Draft Amendments\Julianstown_Phasing.wor
Produced By: K.Mac (01/08)

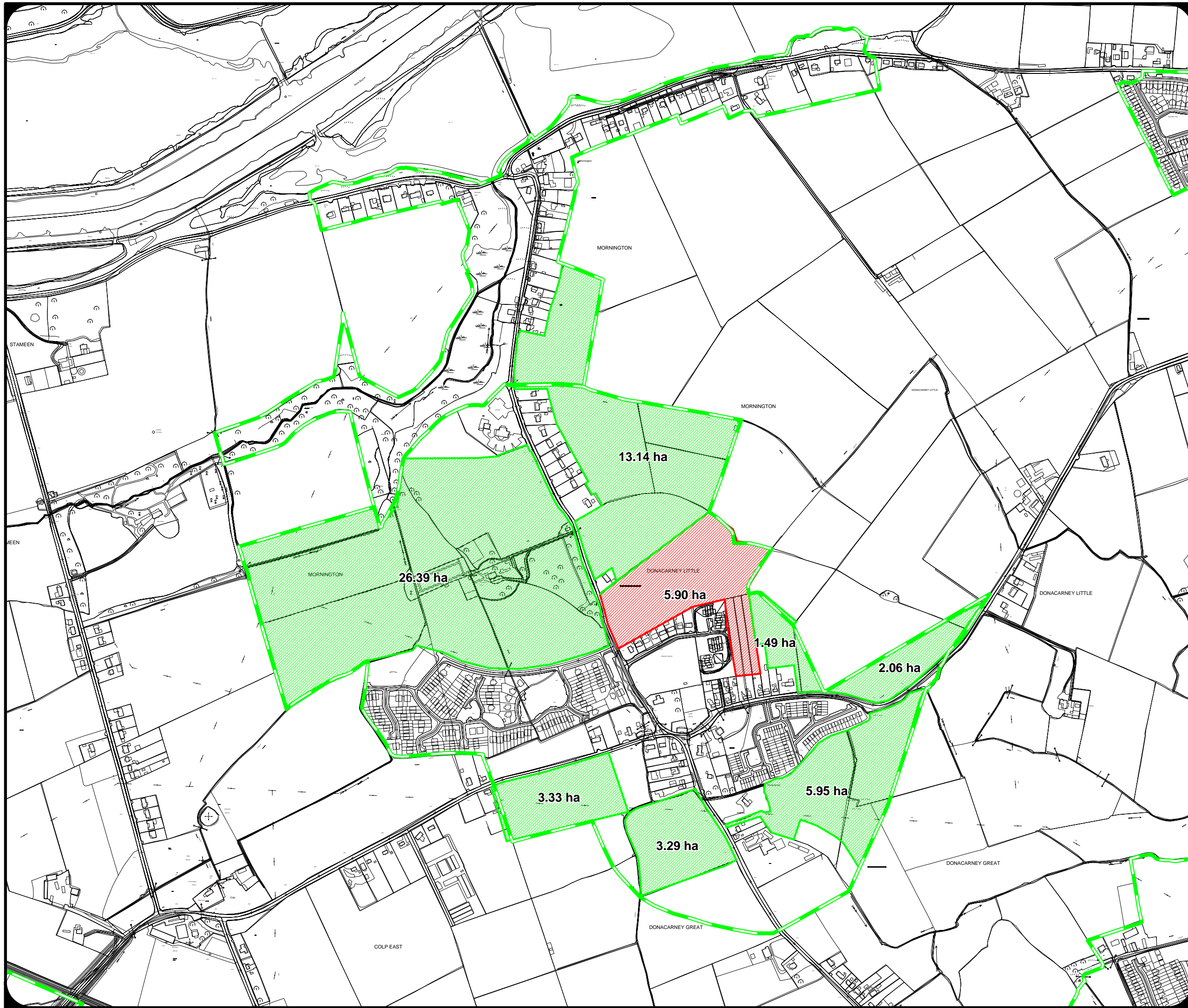
When Printing to:
A3 Landscape



County Development Plan 2007 - 2013
Mornington/Donnacarne Residential Phasing Sequence

-  Phase 1 - 2007 - 2013
-  Phase 2 - Post 2013

 Development Area Boundary



Note: Details shown on this map is for information purposes only. Further details on any item should be clarified with Meath County Council.
 This map has been produced by Meath County Council with available Local Authority and Ordnance Survey base data.
 © Ordnance Survey Ireland & Government of Ireland, Meath CCMA 9802
 NOTE - UNAUTHORISED REPRODUCTION OF THIS MAP INFRINGES STATE COPYRIGHT.

Contact:
 Planning Department
 Meath County Council
 Abbey Mall,
 Abbey Road,
 Navan, Co. Meath

Tel: (046) 9097000
 Fax: (046) 9097001
 e-mail: planning@meathcoco.ie

Scale - 1:7,500



Mapinfo File:
 C:\MAPDATA\PLANNING\Phasing Maps\Draft Amendments\
 Mornington_Donnacarne_Phasing.wor

When Printing to:
A3 Landscape

Produced By: K.Mac (01/08)

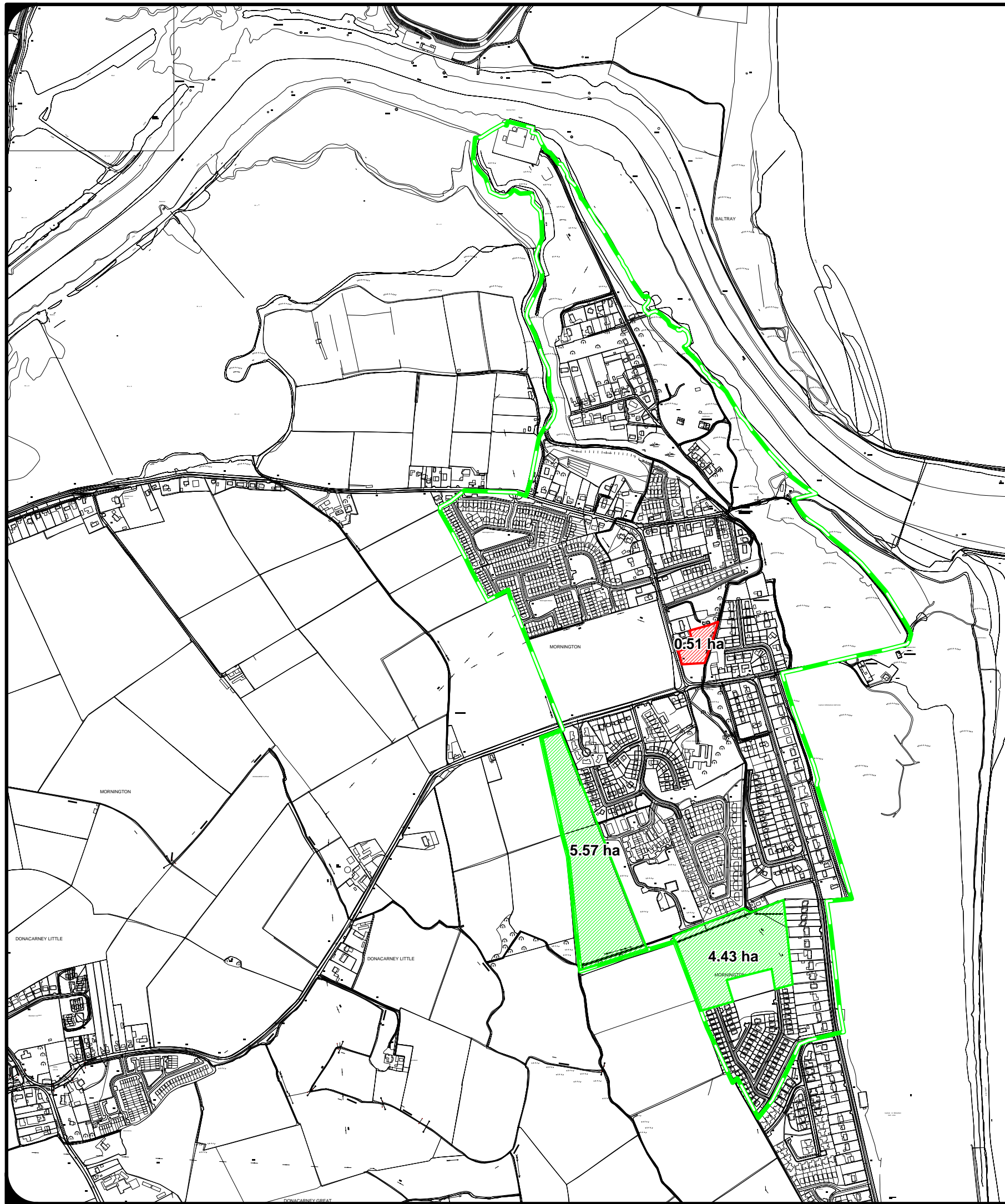


County Development Plan 2007 - 2013
Mornington East Residential Phasing Sequence

Phase 1

Phase 2

Development Area Boundary



Note: Details shown on this map is for information purposes only. Further details on any item should be clarified with Meath County Council.
This map has been produced by Meath County Council with available Local Authority and Ordnance Survey base data.
© Ordnance Survey Ireland & Government of Ireland. Meath CCMA 9802
NOTE - UNAUTHORISED REPRODUCTION OF THIS MAP INFRINGES STATE COPYRIGHT.

Contact:
Planning Department
Meath County Council
Abbey Mall,
Abbey Road,
Navan, Co. Meath

Tel: (046) 9097000
Fax: (046) 9097001
e-mail: planning@meathcoco.ie

Scale - 1:10000



Mapinfo File:
C:\MAPDATA\PLANNING\Phasing Maps\Draft Amendments\
Mornington East_Phasing.wor

When Printing to:
A3 Landscape

Produced By: K.Mac (01/08)



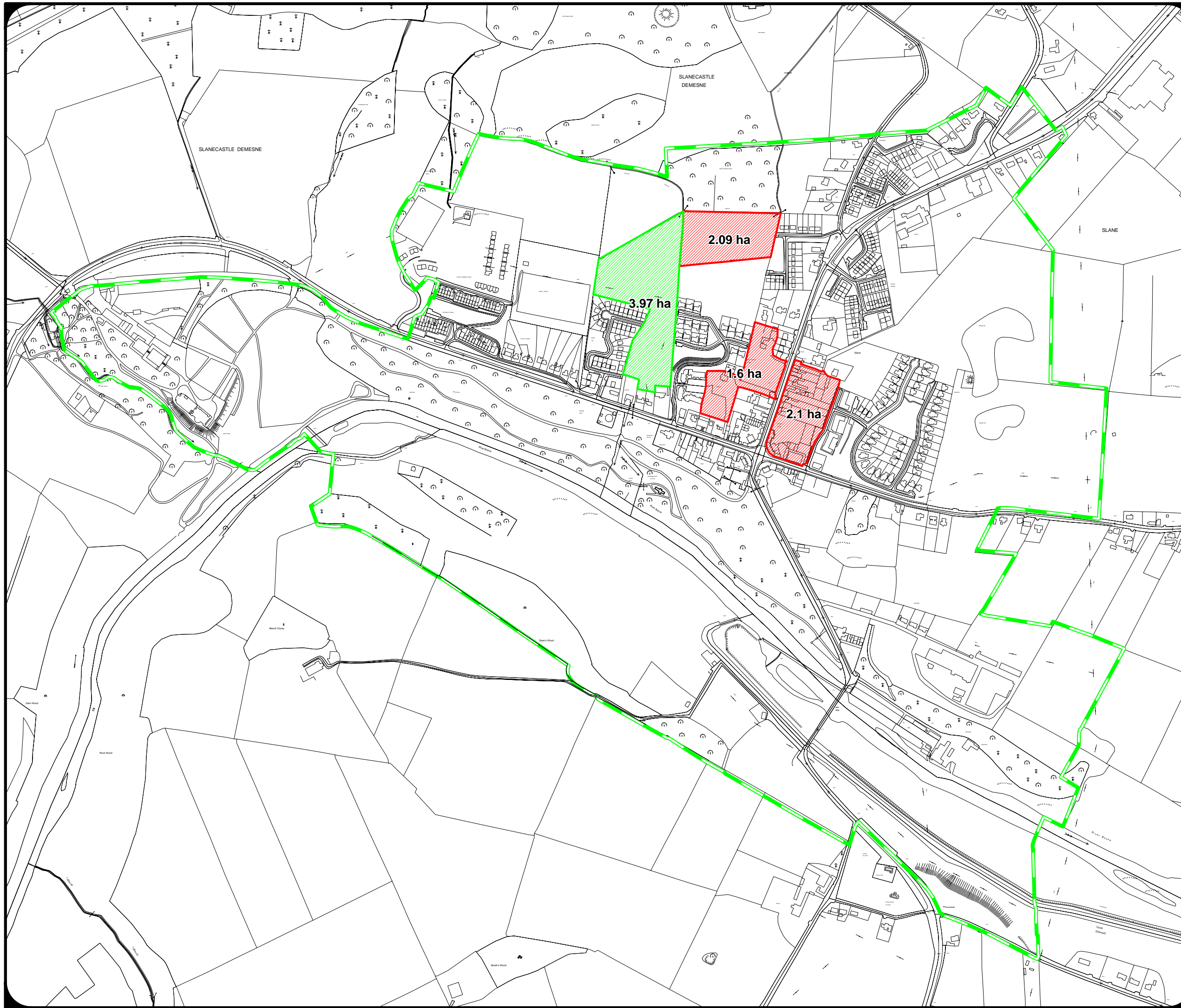
VARIATION (Number 2)
County Development Plan 2007-2013
Based on urban detail map No.29
February 2008

County Development Plan 2007 - 2013
Slane Residential Phasing Sequence

Phase 1 - 2007 - 2013

Phase 2 - Post 2013

Development Area Boundary



Note: Details shown on this map is for information purposes only. Further details on any item should be clarified with Meath County Council.
This map has been produced by Meath County Council with available Local Authority and Ordnance Survey base data.
© Ordnance Survey Ireland & Government of Ireland, Meath CCMA 9802
NOTE - UNAUTHORISED REPRODUCTION OF THIS MAP INFRINGES STATE COPYRIGHT.

Contact:
Planning Department
Meath County Council
Abbey Mall,
Abbey Road,
Navan, Co. Meath
Tel: (046) 9097000
Fax: (046) 9097001
e-mail: planning@meathcoco.ie

Scale - 1:7,500



Mapinfo File:
C:\MAPDATA\PLANNING\Phasing Maps\Draft Amendments\
Slane_Phasing.wri

When Printing to:
A3 Landscape

Produced By: K.Mac (01/08)

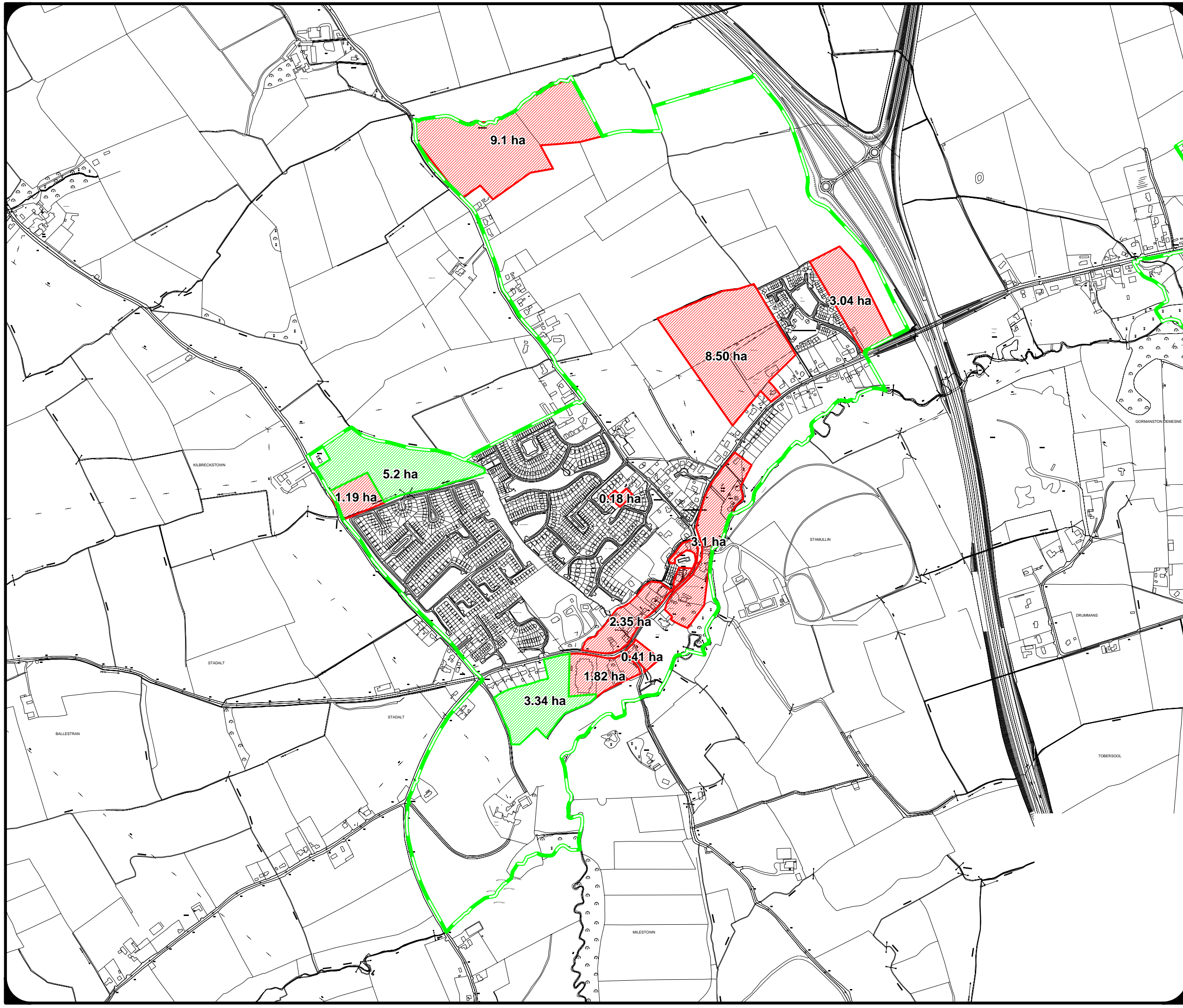


VARIATION (Number 2)
County Development Plan 2007-2013
Based on East Meath Map No.7
February 2008

County Development Plan 2007 - 2013
Stamullen Residential Phasing Sequence

- Phase 1 - 2007 - 2013
- Phase 2 - Post 2013

Development Area Boundary



Note: Details shown on this map is for information purposes only. Further details on any item should be clarified with Meath County Council. This map has been produced by Meath County Council with available Local Authority and Ordnance Survey base data.
© Ordnance Survey Ireland & Government of Ireland. Meath CCMA 9802
NOTE - UNAUTHORISED REPRODUCTION OF THIS MAP INFRINGES STATE COPYRIGHT.

Contact: Planning Department
Meath County Council
Abbey Mall,
Navan, Co. Meath
Tel: (046) 9097000
Fax: (046) 9097001
e-mail: planning@meathcoco.ie

Scale - 1:10,000



Mapinfo File:
C:\MAPDATA\PLANNING\Phasing Maps\Draft Amendments\Stamullen_Phasing.wor

When Printing to:
A3 Landscape

Produced By: K.Mac (01/08)



TRIM AREA



ORDER OF PRIORITY

- TRIM AREA
- BALLIVOR
 - CLONARD
 - ENFIELD
 - KILDALKEY
 - KILMESSAN
 - LONGWOOD
 - RATHMOLYON
 - SUMMERHILL

Note: Details shown on this map is for information purposes only. Further details on any item should be clarified with Meath County Council.
This map has been produced by Meath County Council with available Local Authority and Ordnance Survey base data.
© Ordnance Survey Ireland & Government of Ireland. Meath CCMA 9802
NOTE - UNAUTHORISED REPRODUCTION OF THIS MAP INFRINGES STATE COPYRIGHT.

Contact:
Planning Department
Meath County Council
Abbey Mall,
Abbey Road,
Navan, Co. Meath

Tel: (046) 9097000
Fax: (046) 9097001
e-mail: planning@meathcoco.ie

Scale - Varies



Mapinfo File:
C:\MAPDATA\PLANNING\Phasing Maps\Draft Amendments\Covers.wor



When Printing to:
A3 Landscape

Produced By: K.Mac (01/08)

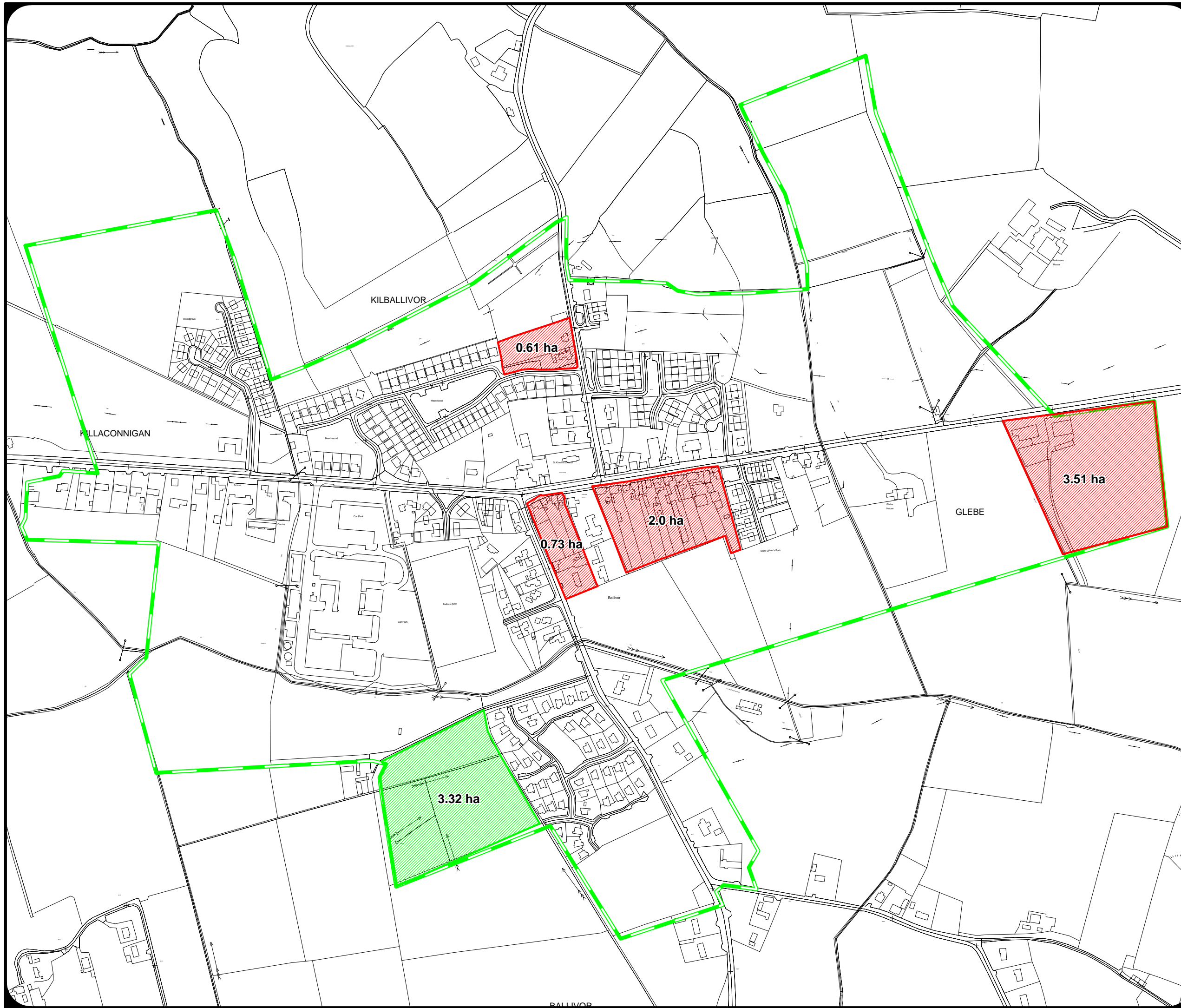


VARIATION (Number 2)
County Development Plan 2007-2013
Based on urban detail map No.3
February 2008

County Development Plan 2007 - 2013
Ballivor Residential Phasing Sequence

-  Phase 1 - 2007 - 2013
-  Phase 2 - Post 2013

 Development Area Boundary



Note: Details shown on this map is for information purposes only. Further details on any item should be clarified with Meath County Council. This map has been produced by Meath County Council with available Local Authority and Ordnance Survey base data.
© Ordnance Survey Ireland & Government of Ireland. Meath CCMA 9802
NOTE - UNAUTHORISED REPRODUCTION OF THIS MAP INFRINGES STATE COPYRIGHT.

Contact: Planning Department
Meath County Council
Abbey Mall,
Abbey Road,
Navan, Co. Meath
Tel: (046) 9097000
Fax: (046) 9097001
e-mail: planning@meathcoco.ie

Scale - 1:5000
Mapinfo File: C:\MAPDATA\PLANNING\Phasing Maps\Draft Amendments\Ballivor_Phasing.wor
When Printing to: A3 Landscape
Produced By: K.Mac (01/08)

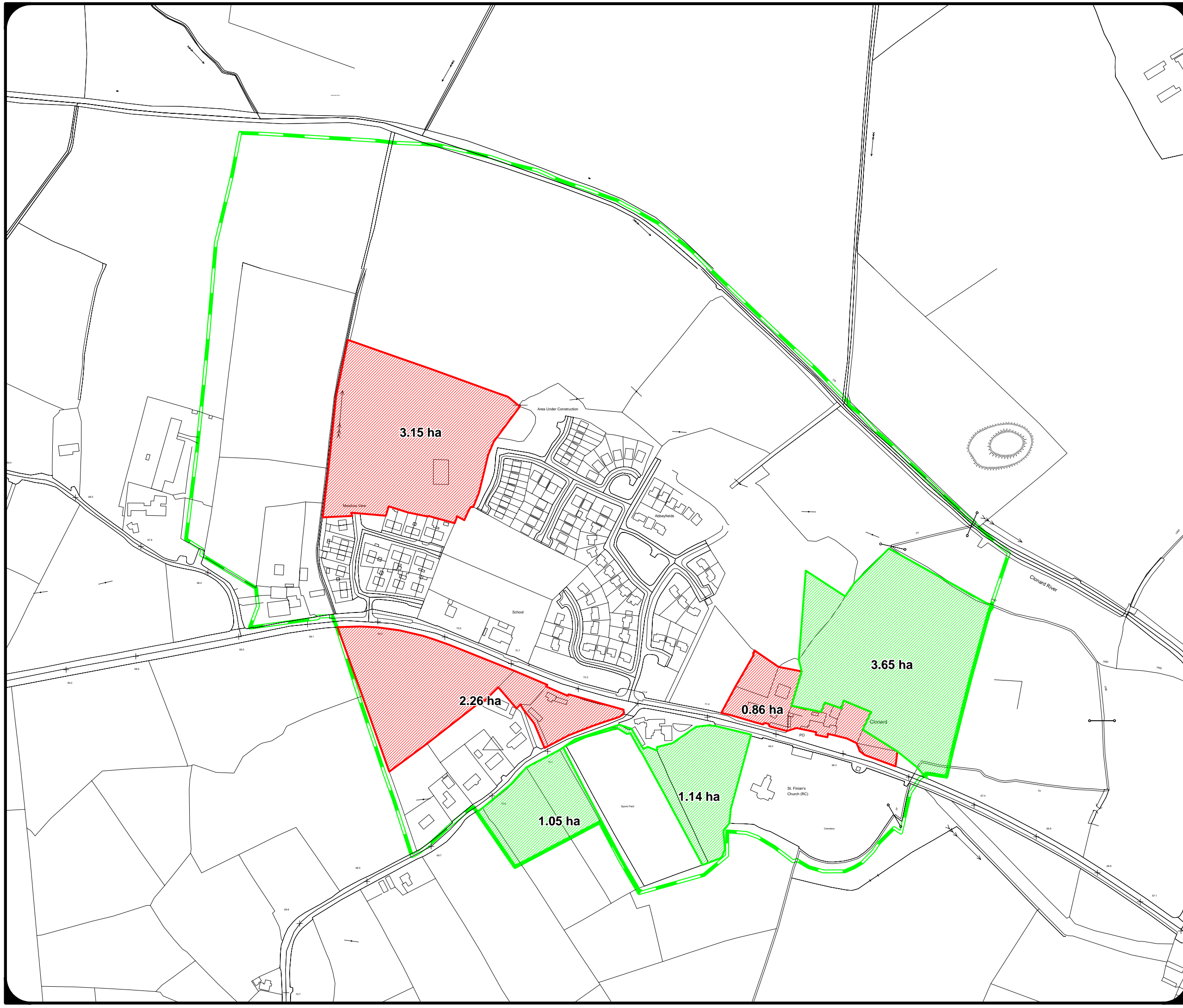


County Development Plan 2007 - 2013
Clonard Residential Phasing Sequence

Phase 1 - 2007 - 2013

Phase 2 - Post 2013

Development Area Boundary




Note: Details shown on this map is for information purposes only. Further details on any item should be clarified with Meath County Council.
This map has been produced by Meath County Council with available Local Authority and Ordnance Survey base data.
© Ordnance Survey Ireland & Government of Ireland. Meath CCMA 9802
NOTE - UNAUTHORISED REPRODUCTION OF THIS MAP INFRINGES STATE COPYRIGHT.

Contact:
Planning Department
Meath County Council
Abbey Mall,
Abbey Road,
Navan, Co. Meath
Tel: (046) 9097000
Fax: (046) 9097001
e-mail: planning@meathcoco.ie

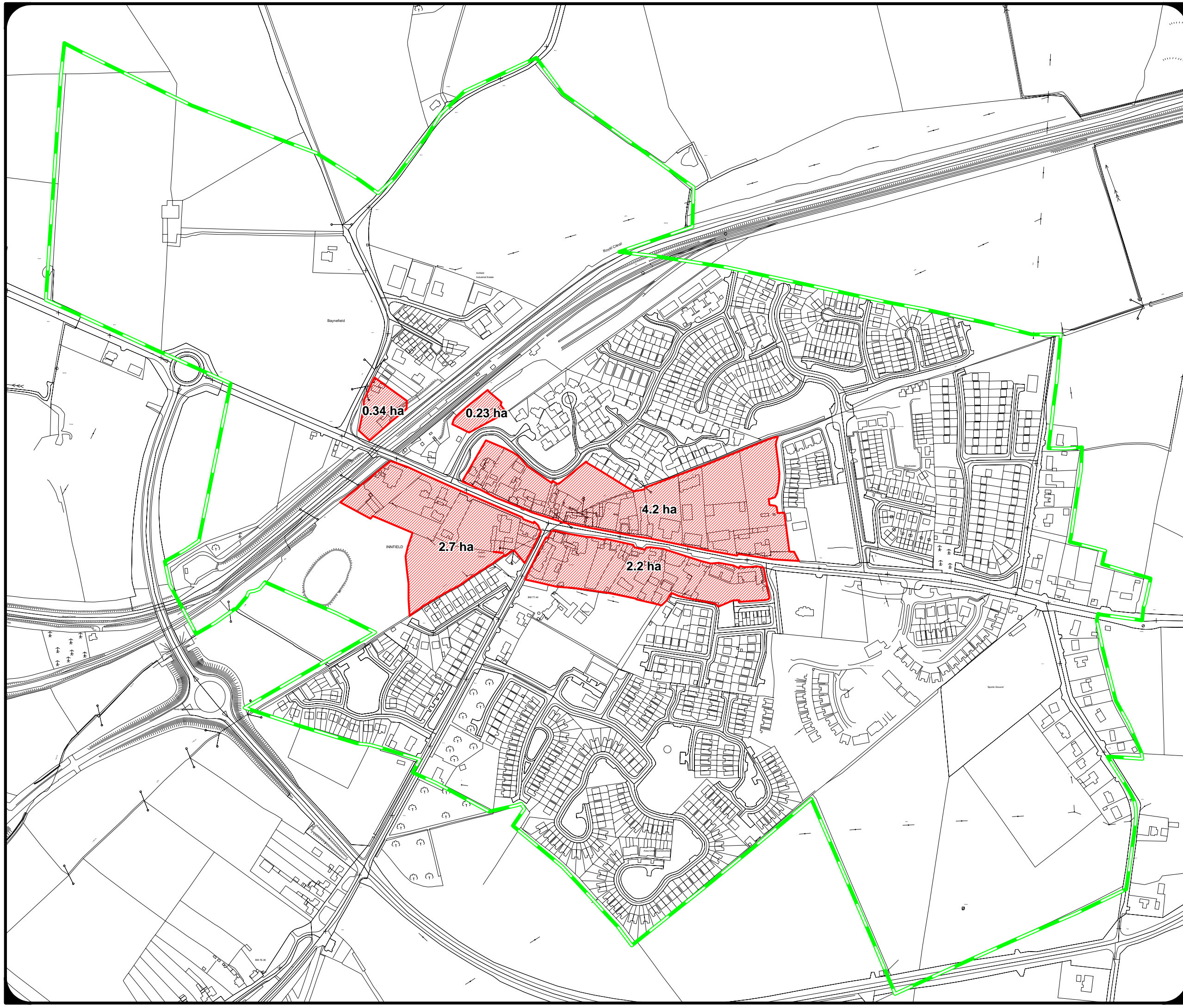
Scale - 1:4000
Mapinfo File:
C:\MAPDATA\PLANNING\Phasing Maps\Draft Amendments\
Clonard_Phasing.wor
When Printing to:
A3 Landscape
Produced By: K.Mac (01/08)



County Development Plan 2007 - 2013
Enfield Residential Phasing Sequence

 Phase 1 - 2007 - 2013

 Development Area Boundary



Note: Details shown on this map is for information purposes only. Further details on any item should be clarified with Meath County Council.
This map has been produced by Meath County Council with available Local Authority and Ordnance Survey base data.
© Ordnance Survey Ireland & Government of Ireland. Meath CCMA 9802
NOTE - UNAUTHORISED REPRODUCTION OF THIS MAP INFRINGES STATE COPYRIGHT.

Contact:
Planning Department
Meath County Council
Abbey Mall,
Abbey Road,
Navan, Co. Meath

Tel: (046) 9097000
Fax: (046) 9097001
e-mail: planning@meathcoco.ie

Scale - 1:5000





Mapinfo File:
C:\MAPDATA\PLANNING\Phasing Maps\Draft Amendments\
Enfield_Phasing.wor

When Printing to:
A3 Landscape

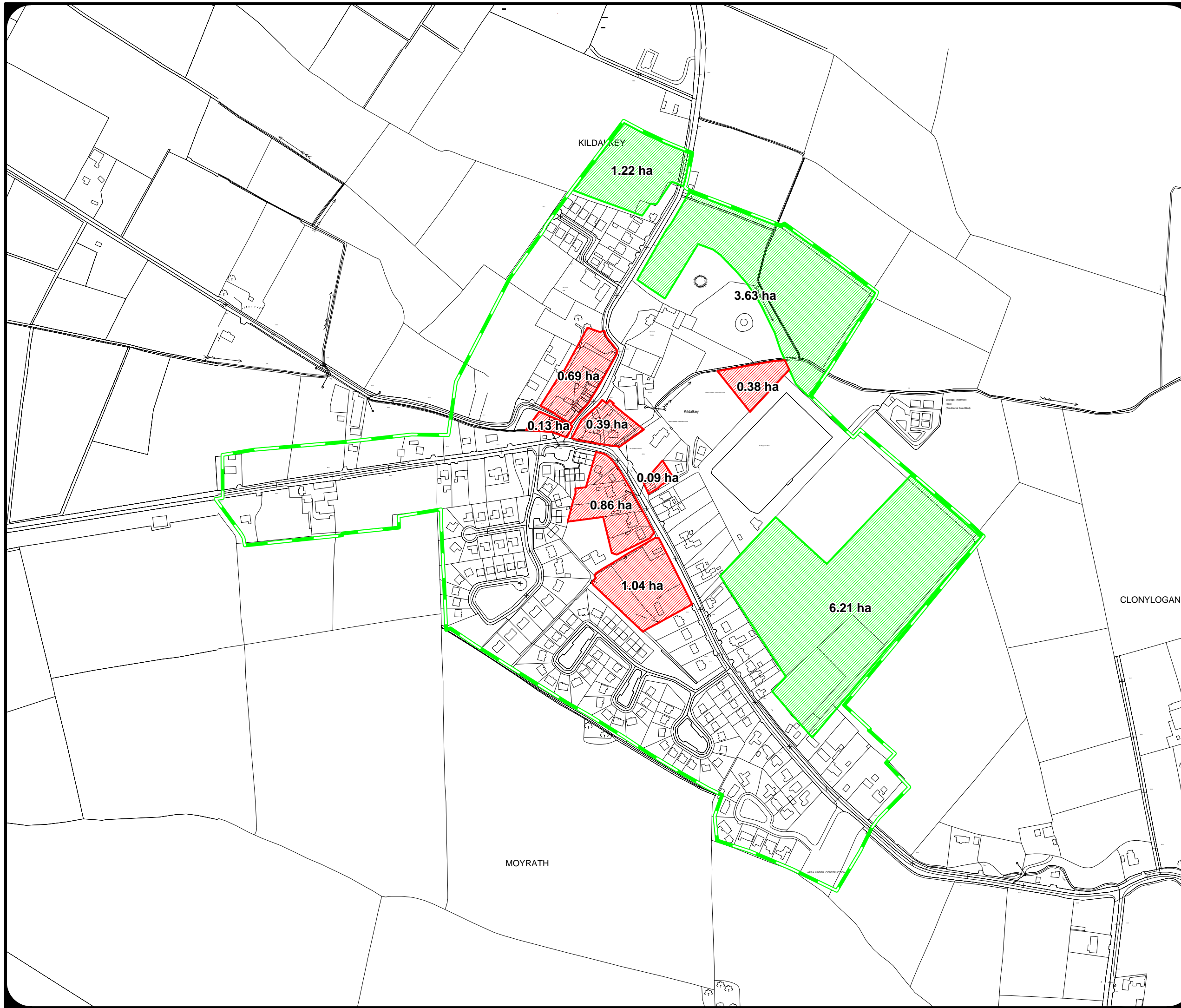
Produced By: K.Mac (01/08)



County Development Plan 2007 - 2013
Kildalkey Residential Phasing Sequence

-  Phase 1 - 2007 - 2013
-  Phase 2 - Post 2013

 Development Area Boundary



Note: Details shown on this map is for information purposes only. Further details on any item should be clarified with Meath County Council. This map has been produced by Meath County Council with available Local Authority and Ordnance Survey base data.
© Ordnance Survey Ireland & Government of Ireland. Meath CCMA 9802
NOTE - UNAUTHORISED REPRODUCTION OF THIS MAP INFRINGES STATE COPYRIGHT.

Contact:
Planning Department
Meath County Council
Abbey Mall,
Abbey Road,
Navan, Co. Meath

Tel: (046) 9097000
Fax: (046) 9097001
e-mail: planning@meathcoco.ie

Scale - 1:5000





Mapinfo File:
C:\MAPDATA\PLANNING\Phasing Maps\Draft Amendments\Kildalkey_Phasing.wor

When Printing to:
A3 Landscape

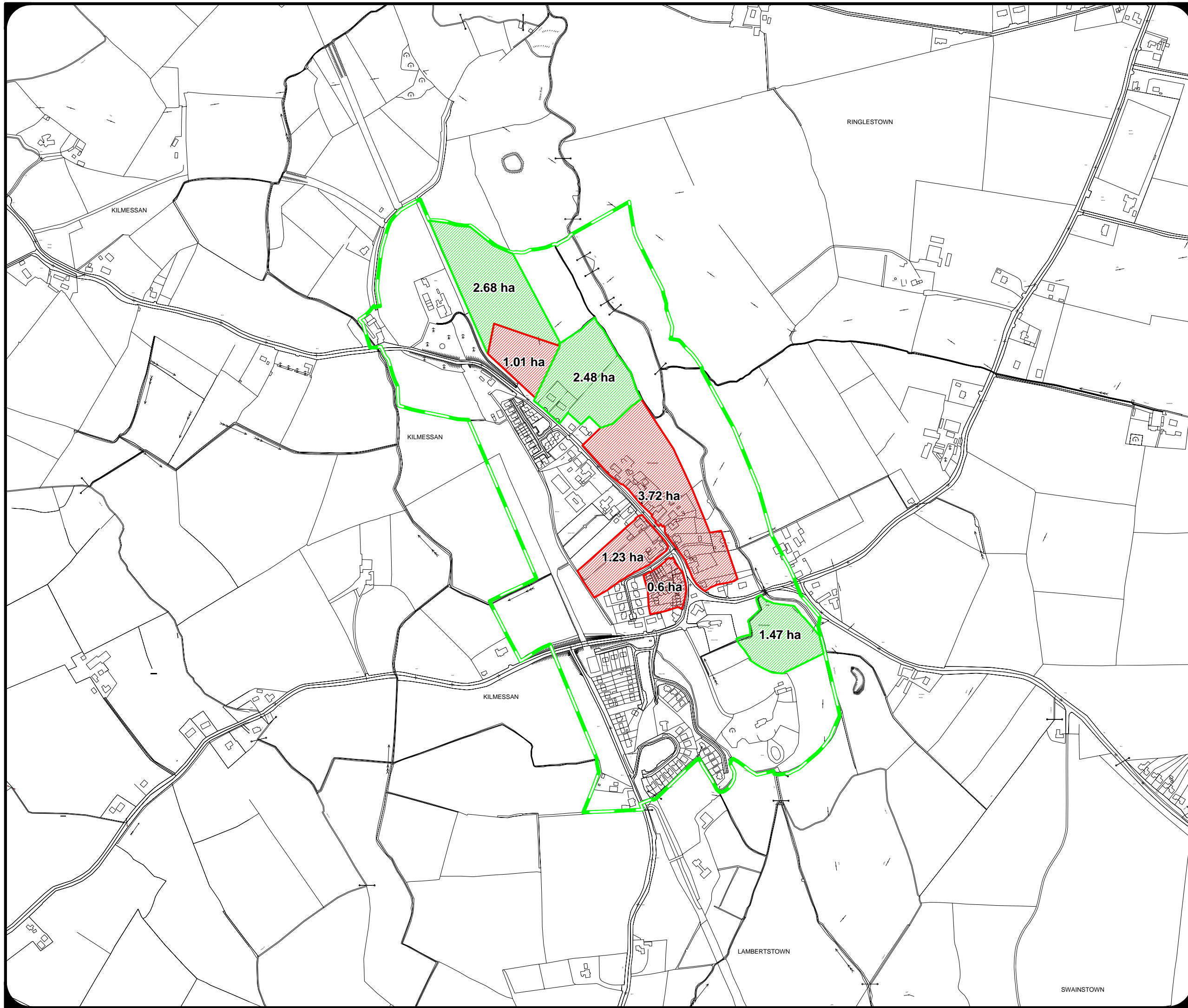
Produced By: K.Mac (01/08)



County Development Plan 2007 - 2013
Kilmessan Residential Phasing Sequence

-  Phase 1 - 2007 - 2013
-  Phase 2 - Post 2013

 Development Area Boundary



Note: Details shown on this map is for information purposes only. Further details on any item should be clarified with Meath County Council.
This map has been produced by Meath County Council with available Local Authority and Ordnance Survey base data.
© Ordnance Survey Ireland & Government of Ireland. Meath CCMA 9802
NOTE - UNAUTHORISED REPRODUCTION OF THIS MAP INFRINGES STATE COPYRIGHT.

Contact:
Planning Department
Meath County Council
Abbey Mall,
Navan, Co. Meath
Tel: (046) 9097000
Fax: (046) 9097001
e-mail: planning@meathcoco.ie

Scale - 1:5000



Mapinfo File:
C:\MAPDATA\PLANNING\Phasing Maps\Draft Amendments\ Kilmessan_Phasing.wor
Produced By: K.Mac (01/08)

When Printing to:
A3 Landscape

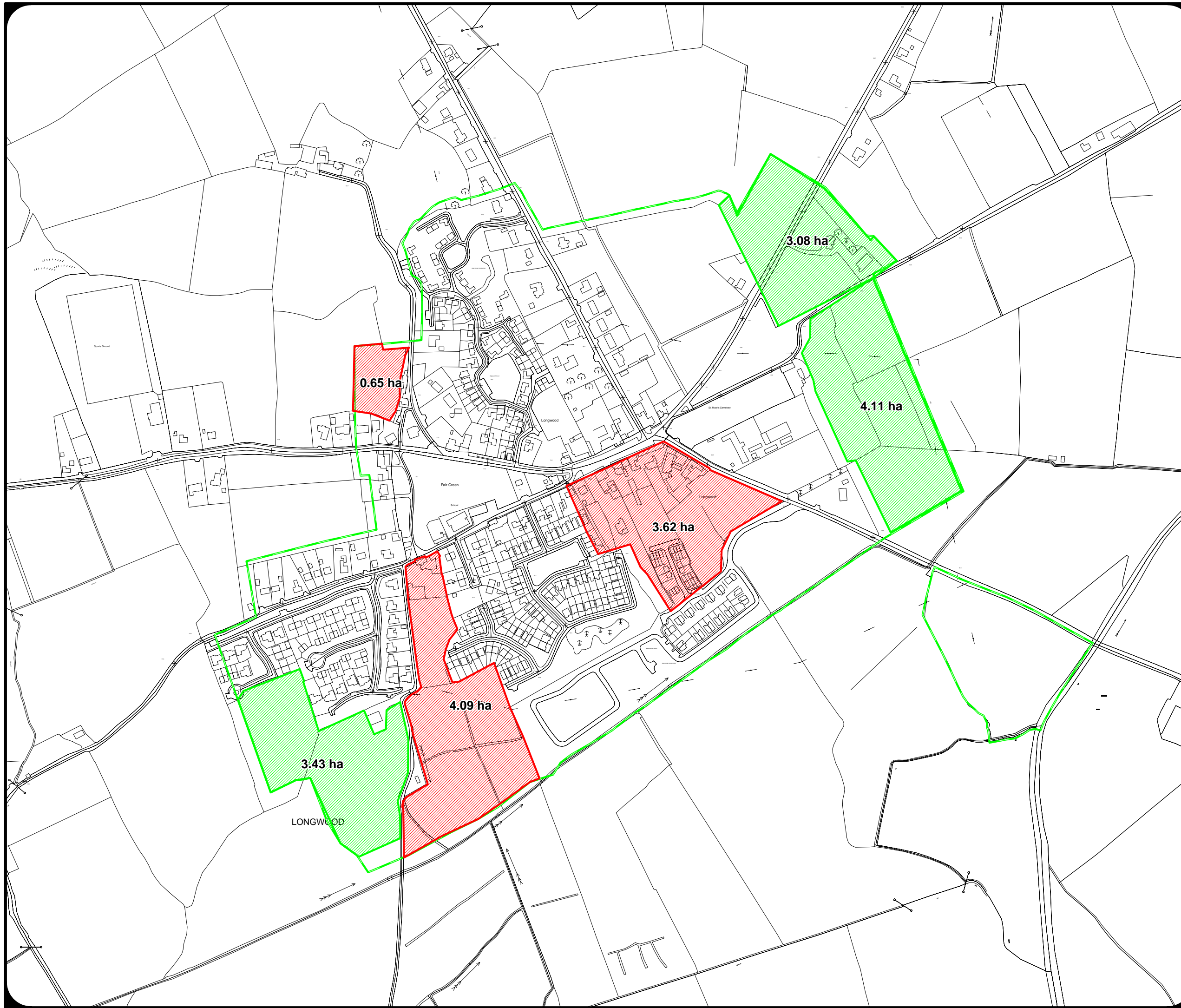


County Development Plan 2007 - 2013
Longwood Residential Phasing Sequence

Phase 1 - 2007 - 2013

Phase 2 - Post 2013

Development Area Boundary



Note: Details shown on this map is for information purposes only. Further details on any item should be clarified with Meath County Council.
This map has been produced by Meath County Council with available Local Authority and Ordnance Survey base data.
© Ordnance Survey Ireland & Government of Ireland. Meath CCMA 9802
NOTE - UNAUTHORISED REPRODUCTION OF THIS MAP INFRINGES STATE COPYRIGHT.

Contact:
Planning Department
Meath County Council
Abbey Mall,
Navan, Co. Meath
Tel: (046) 9097000
Fax: (046) 9097001
e-mail: planning@meathcoco.ie

Scale - 1:5000



Mapinfo File:
C:\MAPDATA\PLANNING\Phasing Maps\Draft Amendments\
Longwood_Phasing.wor

When Printing to:
A3 Landscape

Produced By: K.Mac (01/08)

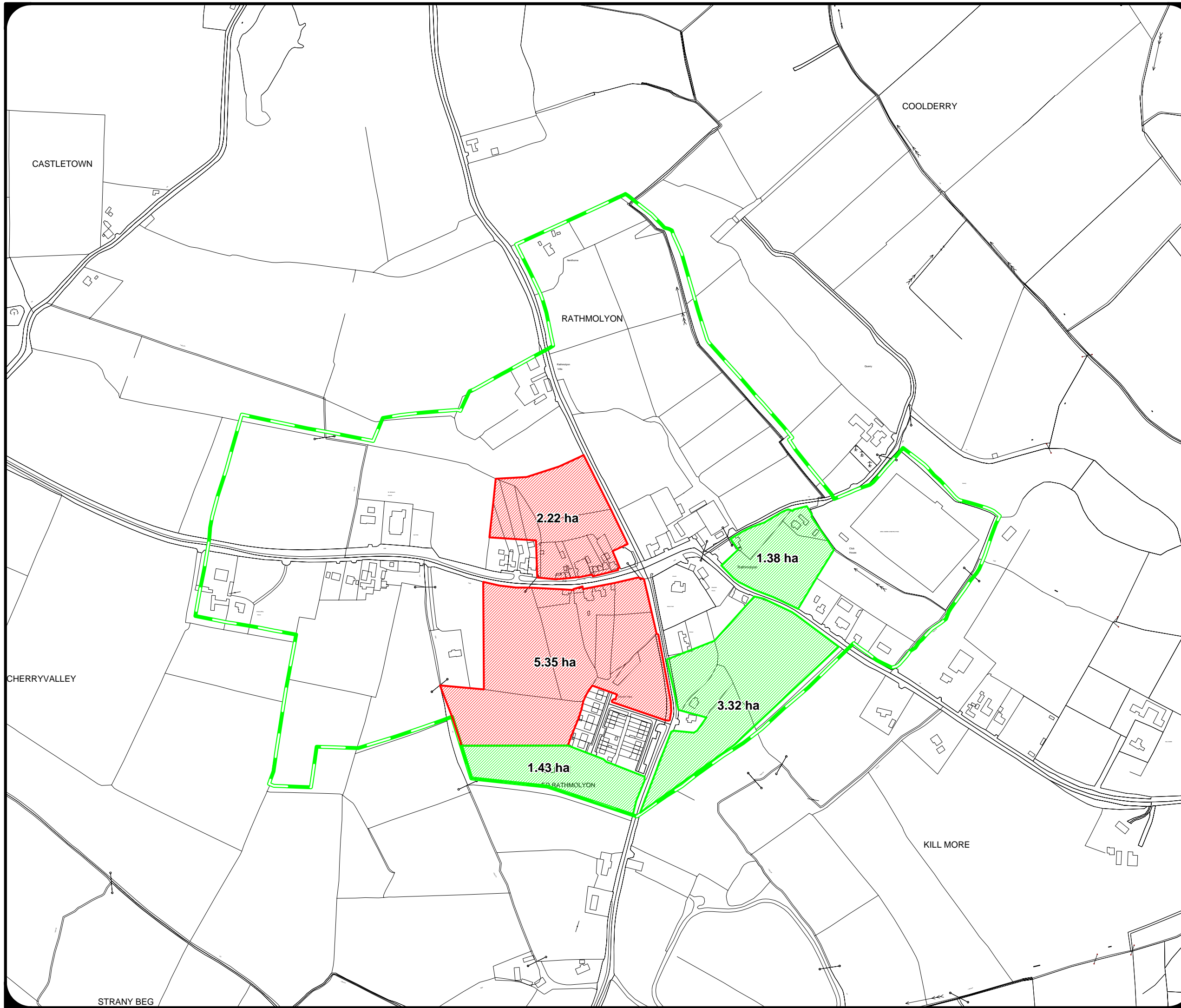


County Development Plan 2007 - 2013
Rathmolyon Residential Phasing Sequence

 Phase 1 - 2007 - 2013

 Phase 2 - Post 2013

 Development Area Boundary



Note: Details shown on this map is for information purposes only. Further details on any item should be clarified with Meath County Council.
This map has been produced by Meath County Council with available Local Authority and Ordnance Survey base data.
© Ordnance Survey Ireland & Government of Ireland. Meath CCMA 9802
NOTE - UNAUTHORISED REPRODUCTION OF THIS MAP INFRINGES STATE COPYRIGHT.

Contact:
Planning Department
Meath County Council
Abbey Mall,
Abbey Road,
Navan, Co. Meath
Tel: (046) 9097000
Fax: (046) 9097001
e-mail: planning@meathcoco.ie

Scale - 1:5,000



Mapinfo File:
C:\MAPDATA\PLANNING\Phasing Maps\Draft Amendments\
Rathmolyon_Phasing.wor

When Printing to:
A3 Landscape

Produced By: K.Mac (01/08)



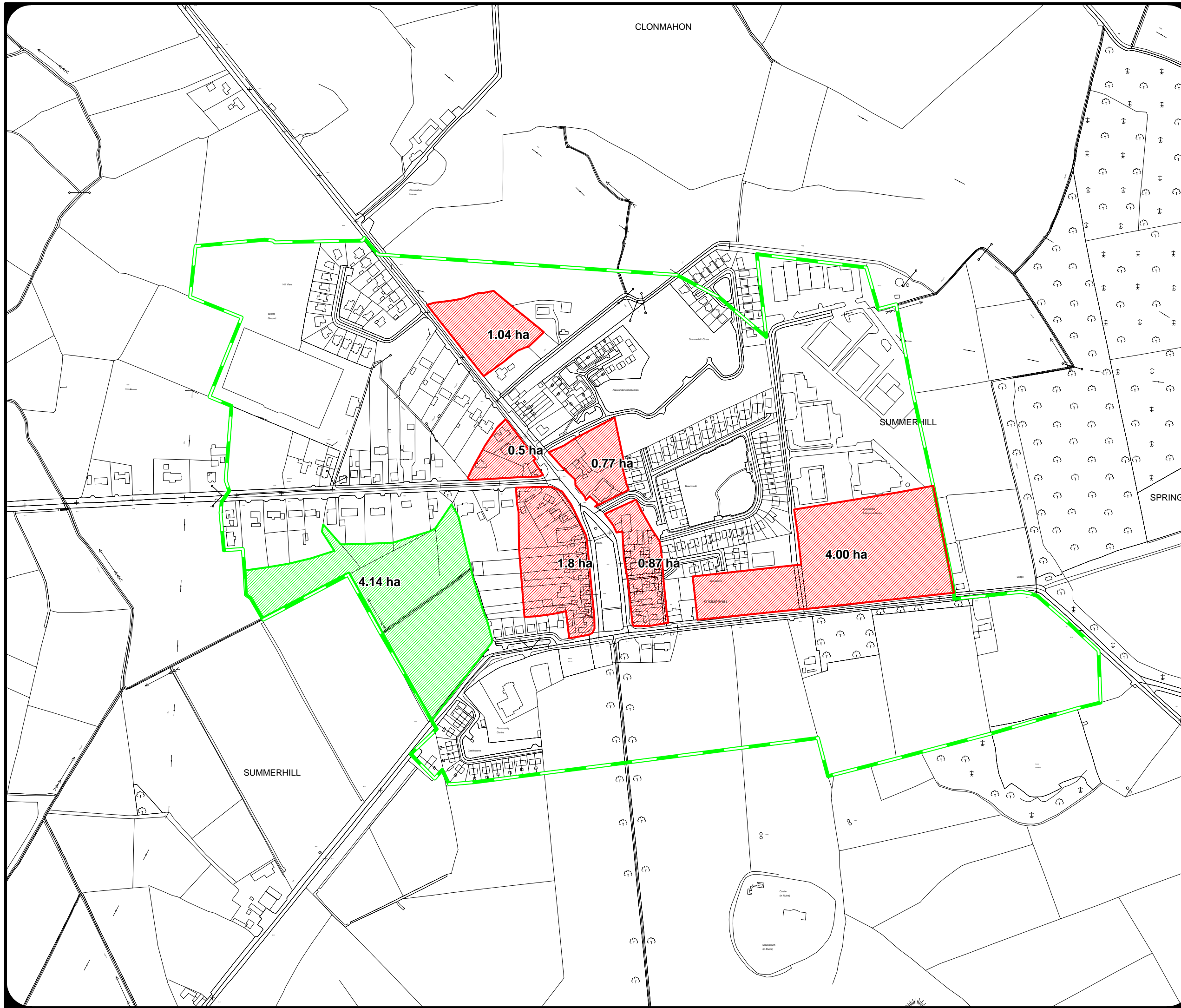
VARIATION (Number 2)
County Development Plan 2007-2013
Based on urban detail map No.30
February 2008

County Development Plan 2007 - 2013
Summerhill Residential Phasing Sequence

 Phase 1 - 2007 - 2013

 Phase 2 - Post 2013

 Development Area Boundary



Note: Details shown on this map is for information purposes only. Further details on any item should be clarified with Meath County Council.
This map has been produced by Meath County Council with available Local Authority and Ordnance Survey base data.
© Ordnance Survey Ireland & Government of Ireland. Meath CCMA 9802
NOTE - UNAUTHORISED REPRODUCTION OF THIS MAP INFRINGES STATE COPYRIGHT.

Contact:
Planning Department
Meath County Council
Abbey Mall,
Abbey Road,
Navan, Co. Meath
Tel: (046) 9097000
Fax: (046) 9097001
e-mail: planning@meathcoco.ie

Scale - 1:5000



Mapinfo File:
C:\MAPDATA\PLANNING\Phasing Maps\Draft Amendments\
Summerhill_Phasing.wor

When Printing to:
A3 Landscape

Produced By: K.Mac (01/08)